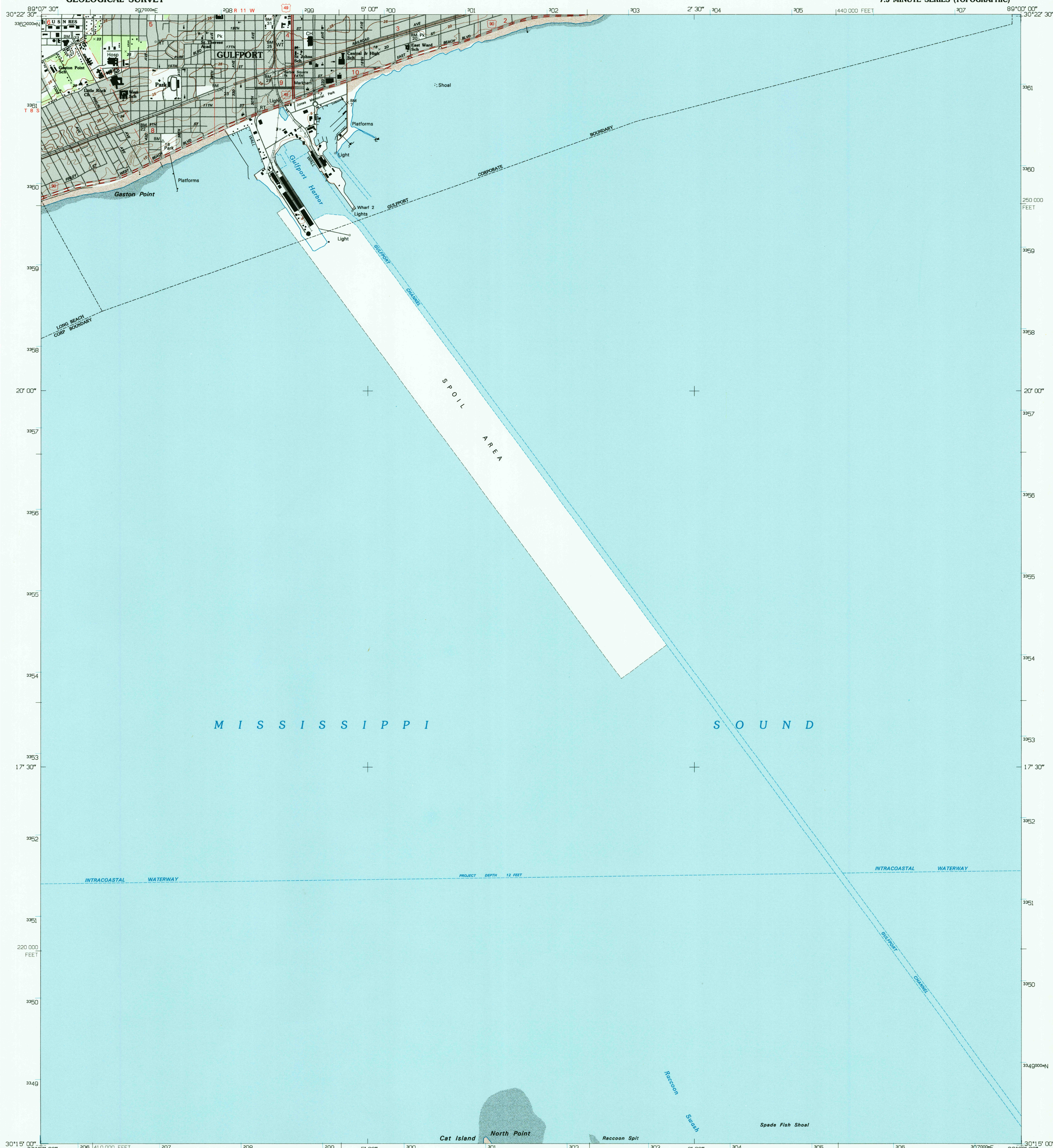
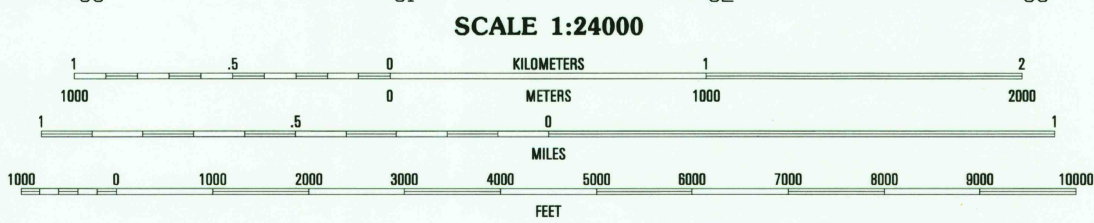
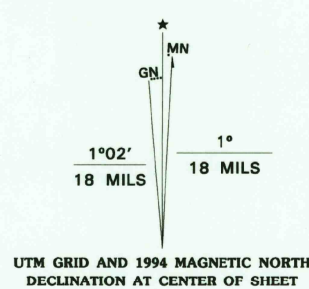


UNITED STATES  
DEPARTMENT OF THE INTERIOR  
GEOLOGICAL SURVEY

GULFPORT SOUTH QUADRANGLE  
MISSISSIPPI-HARRISON CO.  
7.5 MINUTE SERIES (TOPOGRAPHIC)



Produced by the United States Geological Survey  
Control by USGS and NOS/NOAA  
Planimetry by photogrammetric methods from aerial photographs taken 1950 and 1952. Topography by planimetric surveys 1954. Revised from aerial photographs taken 1992. Field checked 1993. Map edited 1994  
North American Datum of 1927 (NAD 27). Projection and blue 1000-meter ticks: Universal Transverse Mercator, zone 16  
10,000-foot ticks: Mississippi coordinate system, east zone  
North American Datum of 1983 (NAD 83) is shown by dashed corner ticks. The values of the shift between NAD 27 and NAD 83 for 7.5-minute intersections are obtainable from National Geodetic Survey NADCON software  
There may be private inholdings within the boundaries of the National or State reservations shown on this map  
Gray tint indicates areas in which only landmark buildings are shown



THIS MAP COMPLIES WITH NATIONAL MAP ACCURACY STANDARDS  
FOR SALE BY U.S. GEOLOGICAL SURVEY  
DENVER, COLORADO 80225, OR RESTON, VIRGINIA 22092  
A FOLDER DESCRIBING TOPOGRAPHIC MAPS AND SYMBOLS IS AVAILABLE ON REQUEST



1	2	3
1 Gulfport Northwest	2 Gulfport North	3 Biloxi
4 Pass Christian	5 Isle Au Pitre	6 Cat Island
7 Ship Island	8 Ship Island	

ROAD CLASSIFICATION  
Primary highway ..... Light-duty road, hard or  
hard surface ..... Improved surface .....  
Secondary highway ..... Unimproved road .....  
Interstate Route U.S. Route State Route

28 FEB 1995  
RETURN TO:  
NMD HISTORICAL MAP ARCHIVES  
USGS NATIONAL CENTER, MS-522  
RESTON, VA 22092  
GULFPORT SOUTH, MISS.  
30089-C1-TF-024  
1994  
DMA 3144 1 SE-SERIES V843