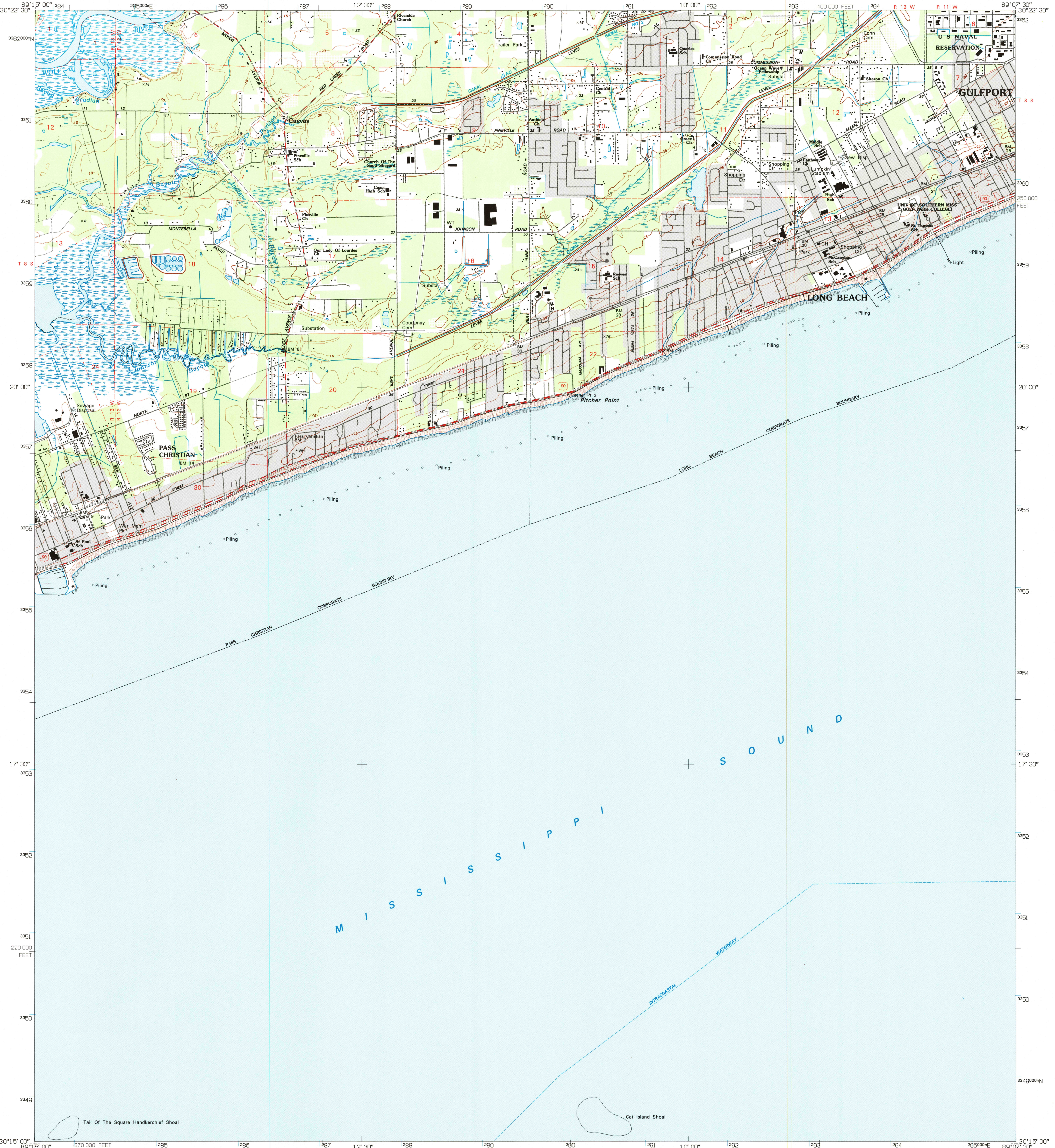


UNITED STATES
DEPARTMENT OF THE INTERIOR
GEOLOGICAL SURVEY

PASS CHRISTIAN QUADRANGLE
MISSISSIPPI-HARRISON CO.
7.5 MINUTE SERIES (TOPOGRAPHIC)



Produced by the United States Geological Survey

Control by USGS and NOS/NOAA

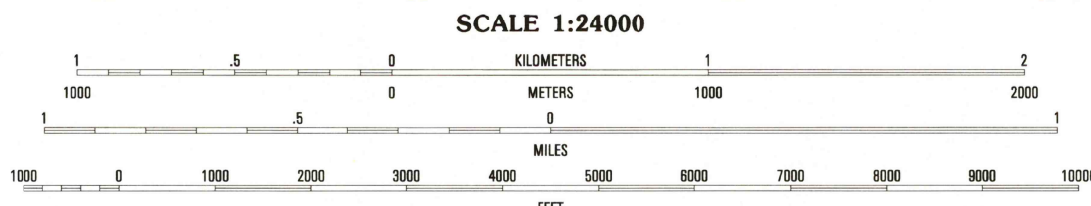
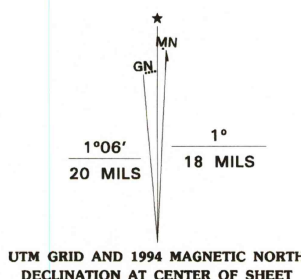
Planimetry by photogrammetric methods from aerial photographs taken 1950. Topography by planetable surveys 1950. Revised from aerial photographs taken 1991. Field checked 1993. Map edited 1994

Universal Transverse Mercator projection
10,000-foot grid ticks: Mississippi coordinate system, east zone
1000-meter Universal Transverse Mercator grid ticks, zone 16, shown in blue
1927 North American Datum (NAD 27)

North American Datum of 1983 (NAD 83) is shown by dashed corner ticks
The values of the shift between NAD 27 and 83 for 7.5-minute
intersections are given in USGS Bulletin 1875

There may be private inholdings within the boundaries of
the National or State reservations shown on this map

Gray tint indicates areas in which only landmark buildings are shown



CONTOUR INTERVAL 5 FEET
NATIONAL GEODETIC VERTICAL DATUM OF 1929

THIS MAP COMPLIES WITH NATIONAL MAP ACCURACY STANDARDS
FOR SALE BY U.S. GEOLOGICAL SURVEY
DENVER, COLORADO 80225, OR RESTON, VIRGINIA 22092
A FOLDER DESCRIBING TOPOGRAPHIC MAPS AND SYMBOLS IS AVAILABLE ON REQUEST




QUADRANGLE LOCATION

1	2	3	1 Vidalia
4	5	6	2 Gulfport NW
7	8	9	3 Gulfport North
			4 Bay St. Louis
			5 Gulfport South
			6 Isle Au Pitre
			7 Cat Island
			8 Cat Island

ADJOINING 7.5' QUADRANGLE NAMES

ROAD CLASSIFICATION

Primary highway
hard surface
Secondary highway
hard surface
Light-duty road, hard or
improved surface
Unimproved road
Interstate Route
U.S. Route
State Route



PASS CHRISTIAN, MISS.
30089-C2-TF-024
1994

DMA 3144 1 SW - SERIES V843