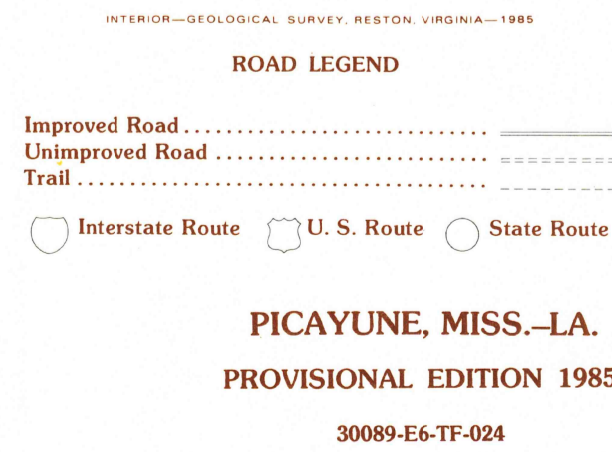
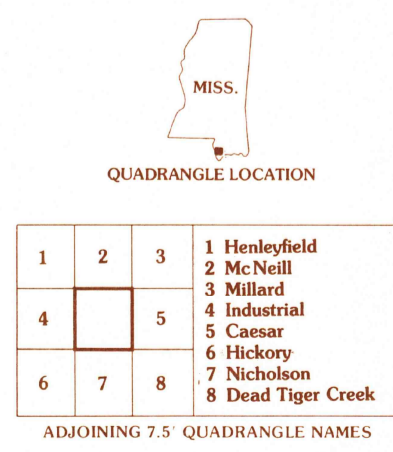
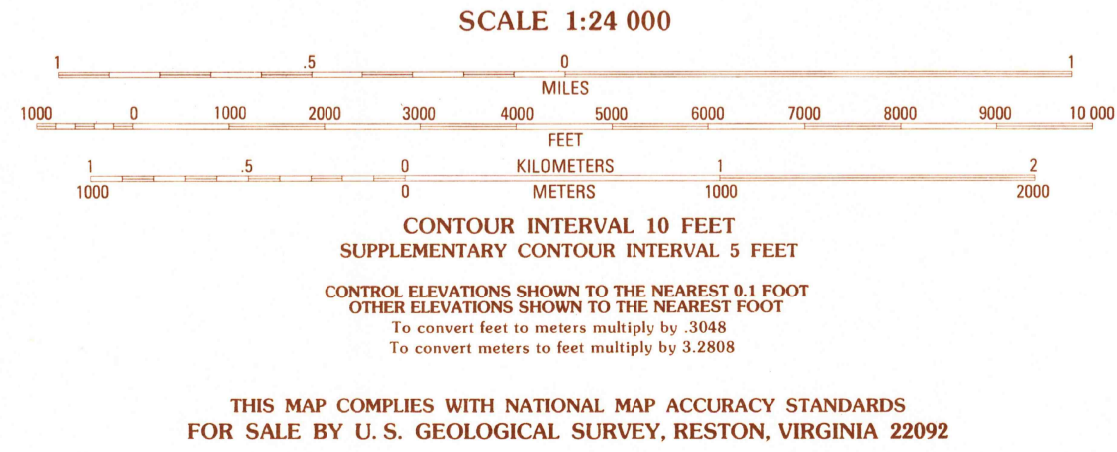


PRODUCED BY THE UNITED STATES GEOLOGICAL SURVEY
CONTROL BY USGS AND NOS/NOAA
COMPILED FROM AERIAL PHOTOGRAPHS TAKEN 1985
FIELD CHECKED 1984. MAP EDITED 1985
PROJECTION TRANSVERSE MERCATOR
GRID: 1000-METER UNIVERSAL TRANSVERSE MERCATOR ZONE 16
10,000-FOOT STATE GRID TICKS MISSISSIPPI, EAST ZONE
AND LOUISIANA, SOUTH ZONE
UTM GRID DECLINATION 121° WEST
1985 MAGNETIC NORTH DECLINATION 3°30' EAST
VERTICAL DATUM NATIONAL GEODETIC VERTICAL DATUM OF 1929
HORIZONTAL DATUM 1927 NORTH AMERICAN DATUM
To place on the predicted North American Datum of 1983,
move the projection lines as shown by dashed corner ticks
(17 meters south and 6 meters east)
There may be private inholdings within the boundaries of any
Federal and State reservations shown on this map
No distinction made between houses, barns, and other buildings
Gray tint indicates area in which selected buildings are shown

PROVISIONAL MAP
Produced from original
manuscript drawings. Informa-
tion shown as of date of
field check.



PICAYUNE, MISS.-LA.
PROVISIONAL EDITION 1985
30089-E6-TF-024