

Mapped and edited by Tennessee Valley Authority  
Published by the Geological Survey

Control by NOS/NOAA, USGS, CE, and TVA

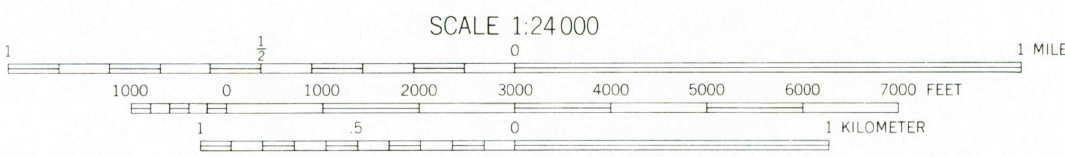
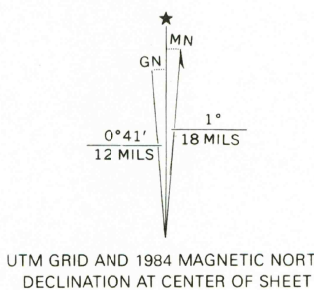
Topography by USGS and TVA by photogrammetric  
methods from aerial photographs taken 1948  
Map field checked by TVA, 1950

Polyconic projection. 10,000-foot grid ticks based on  
Mississippi coordinate system, east zone and  
Alabama coordinate system, west zone  
1000-meter Universal Transverse Mercator grid, zone 16  
1927 North American Datum

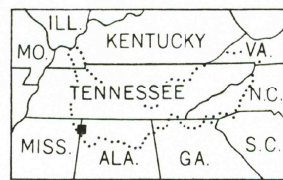
To place on the predicted North American Datum 1983  
move the projection lines 8 meters south and  
3 meters east as shown by dashed corner ticks

There may be private inholdings within the boundaries of  
the National or State reservations shown on this map.

Revisions shown in purple and woodland compiled by  
the Tennessee Valley Authority from aerial photographs  
taken 1980, 1983 and other sources. This information  
not field checked. Map edited 1984



CONTOUR INTERVAL 20 FEET  
DASHED LINES REPRESENT HALF-INTERVAL CONTOURS  
NATIONAL GEODETIC VERTICAL DATUM OF 1929



QUADRANGLE LOCATION

ROAD CLASSIFICATION  
Primary highway, all weather, hard surface  
Secondary highway, all weather, hard surface  
Light-duty road, all weather, improved surface  
Unimproved road, fair or dry weather  
Interstate Route  
U. S. Route  
State Route

TISHOMINGO, MISS.-ALA.  
34088-F2-TF-024

1950  
PHOTOREVISED 1984  
DMA 3353 I NW-SERIES 8743

THIS MAP COMPLIES WITH NATIONAL MAP ACCURACY STANDARDS  
FOR SALE BY U. S. GEOLOGICAL SURVEY, RESTON, VIRGINIA, 22092  
AND U. S. TENNESSEE VALLEY AUTHORITY, CHATTANOOGA, TENN. 37401 OR KNOXVILLE, TENN. 37902  
A FOLDER DESCRIBING TOPOGRAPHIC MAPS AND SYMBOLS IS AVAILABLE ON REQUEST

Fine purple dashed lines indicate selected fence and field  
lines where generally visible on aerial photographs