

UNITED STATES
DEPARTMENT OF THE INTERIOR
GEOLOGICAL SURVEY

UNITED STATES
TENNESSEE VALLEY AUTHORITY
MAPS AND SURVEYS BRANCH

YELLOW CREEK QUADRANGLE
MISSISSIPPI-ALABAMA-TENNESSEE
7.5 MINUTE SERIES (TOPOGRAPHIC) 25-NW



Mapped and edited by Tennessee Valley Authority
Published by the Geological Survey

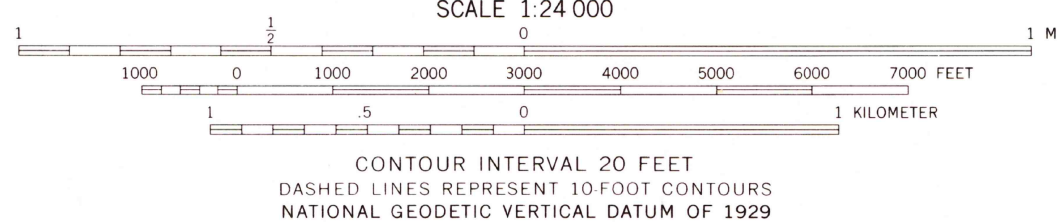
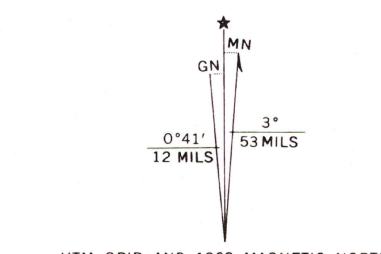
Control by USC&GS, USGS, and TVA

Topography by photogrammetric methods using
aerial photographs taken 1950.
Map field checked by TVA, 1953

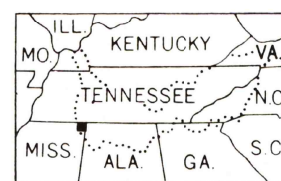
Polyconic projection, 1927 North American datum
10,000 foot grid based on Mississippi (East),
Alabama (West), and Tennessee rectangular
coordinate systems

1000 meter Universal Transverse Mercator Grid ticks,
Zone 16, shown in blue

Revisions shown in purple and recomplified woodland
areas compiled by the Tennessee Valley Authority from aerial
photographs taken 1969. This information not field checked



THIS MAP COMPLIES WITH NATIONAL MAP ACCURACY STANDARDS
FOR SALE BY U. S. GEOLOGICAL SURVEY, RESTON, VIRGINIA 22092.
TENNESSEE DIVISION OF GEOLOGY, NASHVILLE, TENNESSEE 37219.
AND U. S. TENNESSEE VALLEY AUTHORITY, CHATTANOOGA 37401, OR KNOXVILLE, TENNESSEE 37902
A FOLDER DESCRIBING TOPOGRAPHIC MAPS AND SYMBOLS IS AVAILABLE ON REQUEST



To place on the predicted North American Datum 1983,
move the projection lines 8 meters south and
3 meters east as shown by dashed corner ticks
There may be private inholdings within the boundaries of
the National or State reservations shown on this map

ROAD CLASSIFICATION	
Heavy-duty	Poor motor road
Medium-duty	Wagon and jeep track
Light-duty	Foot trail
U. S. Route	State Route

YELLOW CREEK, MISS.-ALA.-TENN.
N3452.5-W8807.5/7.5

1953
PHOTOREVISED 1969
AMS 3353.1 NW-SERIES V843

REVIEW FOR
US AND HISTORICAL MAP ARCHIVES