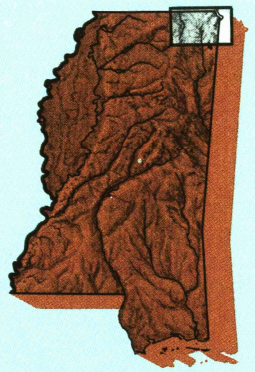


Corinth


MISSISSIPPI-ALABAMA- TENNESSEE

1:100 000-scale metric
topographic map



30 X 60 MINUTE QUADRANGLE
SHOWING

- Contours and elevations in meters
- Highways, roads and other manmade structures
- Water features
- Woodland areas
- Geographic names



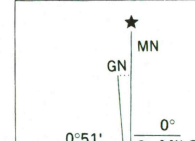
U. S. GEOLOGICAL SURVEY

1994/94

Produced by the United States Geological Survey
Compiled from USGS 1:24 000-scale topographic maps dated 1950-1982. Flanmery revised from aerial photographs taken 1992-93 and other source data. Revised information not field checked. Map edited 1994 North American Datum of 1927 (NAD 27). Projection and 10 000-meter grid: Universal Transverse Mercator, zone 16 25 000-foot ticks: Mississippi coordinate system, east zone and Alabama coordinate system, west zone
The values of the shift between NAD 27 and North American Datum of 1983 (NAD 83) for 7.5-minute intersections are obtainable from National Geodetic Survey NADCON software
There may be private inholdings within the boundaries of the National or State reservations shown on this map

CONTOUR INTERVAL 20 METERS
NATIONAL GEODETIC VERTICAL DATUM OF 1929
ELEVATIONS SHOWN TO THE NEAREST METER

THIS MAP COMPLIES WITH NATIONAL MAP ACCURACY STANDARDS

CONVERSION TABLE		DECLINATION DIAGRAM		ADJOINING MAPS			
Meters	Feet			1	2	3	
1	3.2808						
2	6.5617						
3	9.8425						
4	13.1234						
5	16.4042						
6	19.6850						
7	22.9659						
8	26.2467						
9	29.5276						
10	32.8084						
To convert meters to feet multiply by 3.2808		UTM grid convergence (GN) and 1984 magnetic declination (MN) at center of map. Diagram is approximate		1 Memphis East 2 Selmer 3 Lawrenceburg 4 Holly Springs 5 Tuscumbia 6 Colbert 7 Tupelo 8 Hattiesville			
To convert feet to meters multiply by 0.3048							

FOR SALE BY U. S. GEOLOGICAL SURVEY
DENVER, COLORADO 80225, OR RESTON, VIRGINIA 22092

Topographic Map Symbols

Primary highway, hard surface	Secondary highway, hard surface	Light duty road, principal street, hard or improved surface	Other road or street, trail	Route marker, Interstate, U.S. State	Railroad, standard gage, narrow gage	Bridge, overpass, underpass	Tunnel, road, railroad	Built up area, locality, elevation	Airport, landing field, landing strip	National boundary	State boundary	County boundary	Civil township boundary	National or State reservation boundary	Land grant boundary	U.S. public lands survey, range, township, section	Range, township, section line, protracted	Power transmission line, pipeline	Dam, dam with lock	Cemetery, building	Windmill, water well, spring	Mine shaft, adit or cave, mine, quarry, gravel pit	Compass rose, photo area, U.S. location monument	Rising, cliff dwelling	Distorted surface, strip mine, lava, sand	Contours: index, intermediate, supplementary	Bathymetric contours: index, intermediate	Stream, lake, reservoir, intermittent	Rapids, large and small; falls, large and small	Area to be submerged, marsh, swamp	Land subject to controlled inundation, woodland	Scrub, mangrove	Orchard, vineyard

A pamphlet describing topographic maps is available on request