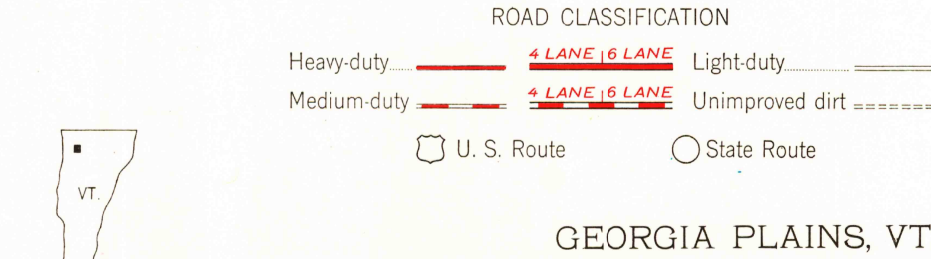
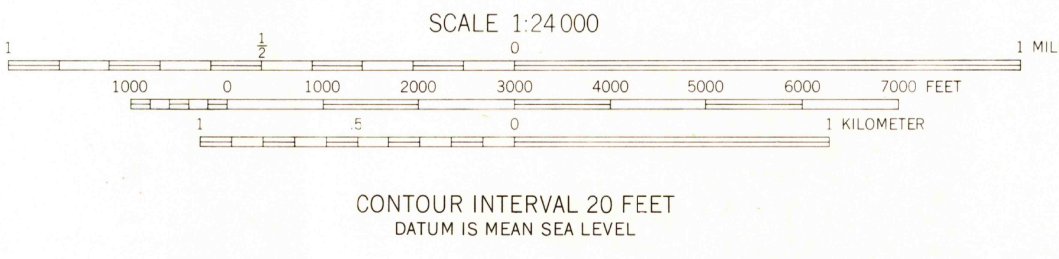
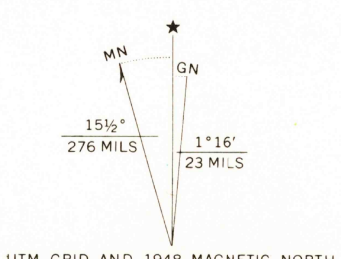




Map by the Army Map Service
Published for civil use by the Geological Survey
Control by USGS, USCGS, and USCE
Topography from aerial photographs by multiplex methods
Aerial photographs taken 1947. Field check 1948
Polyconic projection. 1927 North American datum
10,000-foot grid based on Vermont coordinate system
No distinction is made between barns, dwellings,
commercial and industrial buildings
Unchecked elevations are shown in brown
1000-meter Universal Transverse Mercator grid ticks,
zone 18, shown in blue



GEORGIA PLAINS, VT.
NW 1/4 MILTON 15' QUADRANGLE
N4437.5-W7307.5/7.5
1948
AMS 6373 II NW-SERIES V813

THIS MAP COMPLIES WITH NATIONAL MAP ACCURACY STANDARDS
FOR SALE BY U.S. GEOLOGICAL SURVEY, WASHINGTON, D.C. 20242
A FOLDER DESCRIBING TOPOGRAPHIC MAPS AND SYMBOLS IS AVAILABLE ON REQUEST

1575
AUG 21 1972
USGS
Historical File
Topographic Division