


U. S. G. S.
FILE COPY
Inspection and Editing

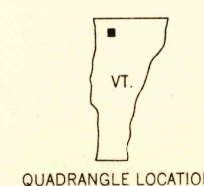
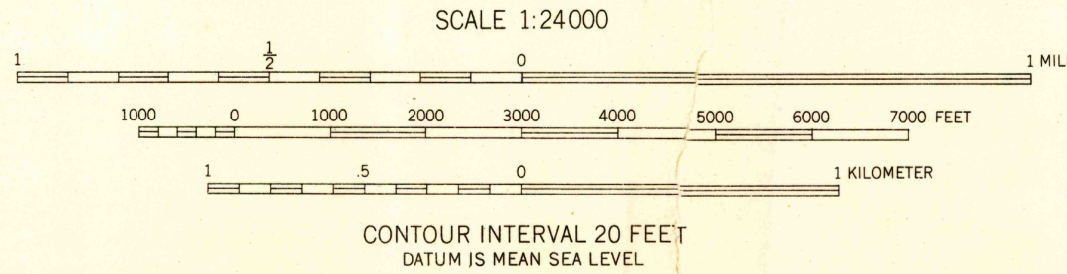
HISTORICAL
U. S. G. S.
FILE COPY
Inspection and Editing

HISTORICAL



Maped by the Army Map Service
Published for civil use by the Geological Survey
Control by USGS, USCGS, and USCE
Topography from aerial photographs by multiplex methods
Aerial photographs taken 1947. Field check 1948
Polyconic projection. 1927 North American datum
10,000-foot grid based on Vermont coordinate system
No distinction is made between barns, dwellings,
commercial and industrial buildings
Unchecked elevations are shown in brown
The Long Trail shown in approximate location

TRUE NORTH
MAGNETIC NORTH
APPROXIMATE MEAN
DECLINATION, 1948



ROAD CLASSIFICATION
Heavy-duty 4 LANE 16 LANE Light-duty
Medium-duty 4 LANE 16 LANE Unimproved dirt
U. S. Route State Route

HUNTINGTON, VT.
SW/4 CAMELS HUMP 15' QUADRANGLE
N4415-W7252.5/7.5

1948

THIS MAP COMPLIES WITH NATIONAL MAP ACCURACY STANDARDS
FOR SALE BY U. S. GEOLOGICAL SURVEY, WASHINGTON 25, D. C.
A FOLDER DESCRIBING TOPOGRAPHIC MAPS AND SYMBOLS IS AVAILABLE ON REQUEST

JAN 11 1994