


UNITED STATES
DEPARTMENT OF THE INTERIOR
GEOLOGICAL SURVEY

MONKTON BORO QUADRANGLE
VERMONT-ADDISON CO.
7.5 MINUTE SERIES (TOPOGRAPHIC)
NW/4 MIDDLEBURY 15' QUADRANGLE



Mapped, edited, and published by the Geological Survey

Control by USGS and USC&GS

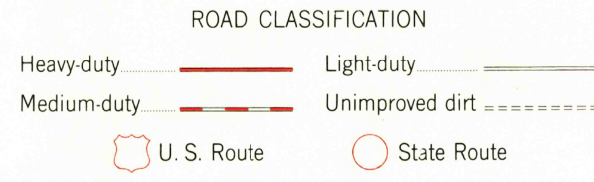
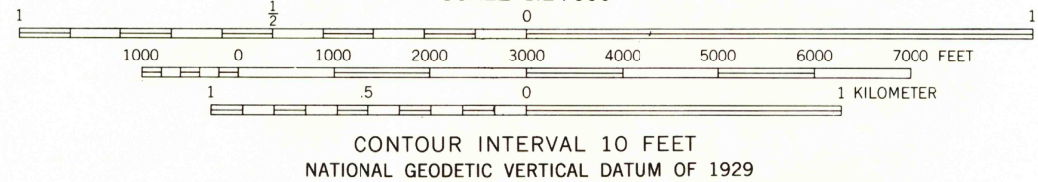
Topography by photogrammetric methods from aerial photographs taken 1961. Field checked 1963

Polyconic projection. 1927 North American datum 10,000-foot grid based on Vermont coordinate system 1000-meter Universal Transverse Mercator grid ticks, zone 18, shown in blue

Fine red dashed lines indicate selected fence and field lines where generally visible on aerial photographs. This information is unchecked

Revisions shown in purple compiled from aerial photographs taken 1972. This information not field checked

Map photoinspected 1983
No major culture or drainage changes observed



MONKTON BORO, VT.

(FORMERLY MONKTON)

NW/4 MIDDLEBURY 15' QUADRANGLE

44073-B2-TF-024

PHOTOINSPECTED 1983
1963
PHOTOREVISED 1972

DMA 6372 II NW - SERIES V813

THIS MAP COMPLIES WITH NATIONAL MAP ACCURACY STANDARDS
FOR SALE BY U.S. GEOLOGICAL SURVEY
DENVER, COLORADO 80225, OR RESTON, VIRGINIA 22092

A FOLDER DESCRIBING TOPOGRAPHIC MAPS AND SYMBOLS IS AVAILABLE ON REQUEST

To place on the predicted North American Datum 1983
move the projection lines 2 meters south and
34 meters west as shown by dashed corner ticks