

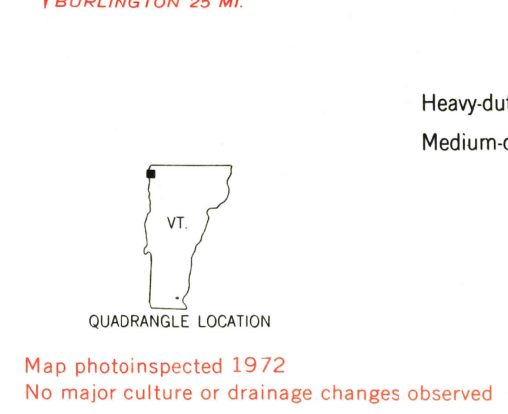
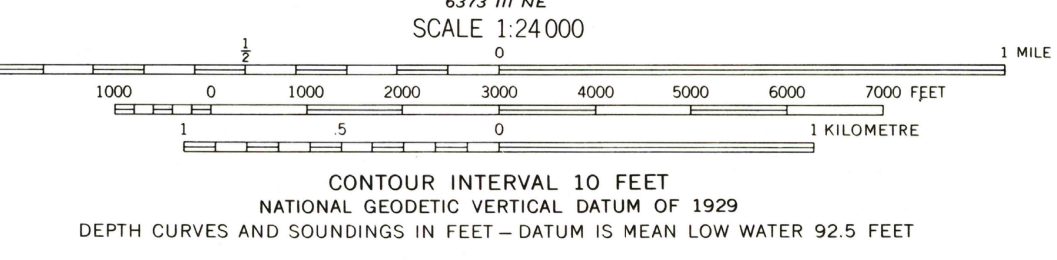
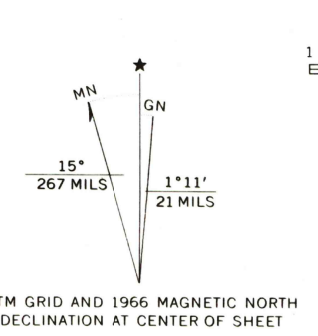
UNITED STATES
DEPARTMENT OF THE INTERIOR
GEOLOGICAL SURVEY

NORTH HERO QUADRANGLE
VERMONT—NEW YORK
7.5 MINUTE SERIES (TOPOGRAPHIC)
SE/4 ROUSES POINT 15' QUADRANGLE



USGS AND HISTORICAL
MAP ARCHIVES
AUG 31 1995
REC'D FILE COPY

Maped, edited, and published by the Geological Survey
in cooperation with New York Department of Transportation
Control by USGS, USC&GS, and U. S. Lake Survey
Topography by photogrammetric methods from aerial photographs
taken 1964. Field checked 1966
Selected hydrographic data compiled from U. S. Lake Survey Chart
171 (1962). This information is not intended for navigational purposes
Polyconic projection. 1927 North American datum
10,000-foot grids based on Vermont coordinate system
and New York coordinate system, east zone
1000-metre Universal Transverse Mercator grid ticks,
zone 18, shown in blue
Fine red dashed lines indicate selected fence and field lines where
generally visible on aerial photographs. This information is unchecked



ROAD CLASSIFICATION
Heavy-duty ——— Light-duty ———
Medium-duty ——— Unimproved dirt ———
U. S. Route

NORTH HERO, VT.—N.Y.
SE/4 ROUSES POINT 15' QUADRANGLE
N4445—W7315/7.5
1966
PHOTOINSPECTED 1972
AMS 6373 IV SE—SERIES V813

