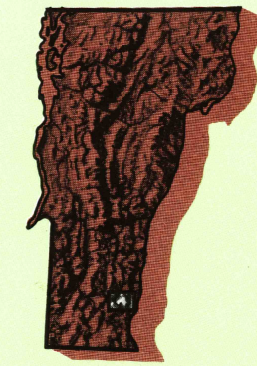





# Townshend VERMONT

1:25 000-scale metric topographic map



7.5 X 15 MINUTE QUADRANGLE SHOWING

- Contours and elevations in meters
- Highways, roads and other manmade structures
- Water features
- Woodland areas
- Geographic names



PRODUCED BY THE UNITED STATES GEOLOGICAL SURVEY  
CONTROL BY U.S.G.S. NOSNOAL AND USE  
FIELD CHECKED 1980 MAP EDITED 1977  
PROJECTION UNIVERSAL TRANSVERSE MERCATOR  
GRID 1000-METER UNIVERSAL TRANSVERSE MERCATOR  
1000-FOOT STATE GRID TICS ZONE 18  
UTM GRID DECLINATION 137 EAST  
1984 MAGNETIC NORTH DECLINATION 15 WEST  
To place on the predicted North American Datum of 1983, move the projection lines as shown by dashed corner ticks (4 meters south and 37 meters west)  
There may be private inholdings within the boundaries of any National or State reservations shown on this map

CONTOUR INTERVAL 6 METERS  
CONTROL ELEVATIONS SHOWN TO THE NEAREST 0.1 METER  
OTHER ELEVATIONS SHOWN TO THE NEAREST METER

THIS MAP COMPLIES WITH NATIONAL MAP ACCURACY STANDARDS

CONVERSION TABLE		ADJOINING MAPS		
Meters	Feet	1	2	3
1	3.2808			
2	6.5617			
3	9.8425			
4	13.1234			
5	16.4042			
6	19.6850			
7	22.9659			
8	26.2467			
9	29.5276			
10	32.8084			
To convert meters to feet multiply by 3.2808		4	5	
To convert feet to meters multiply by 0.3048		6	7	8

1 Londonderry

2 Sutton River

3 Shelburne Falls

4 Stratton Mountain

5 Watphole

6 Mount Snow


7 Newfane

8 Keene

FOR SALE BY U. S. GEOLOGICAL SURVEY  
RESTON, VIRGINIA 22092

ROAD LEGEND		
Improved Road	Unimproved Road	Trail
Interstate Route	U. S. Route	State Route

PROVISIONAL MAP  
Produced from original manuscript drawings. Information shown as of date of field check



TOWNSHEND, VERMONT  
PROVISIONAL EDITION 1984  
43072-A5-TM-025