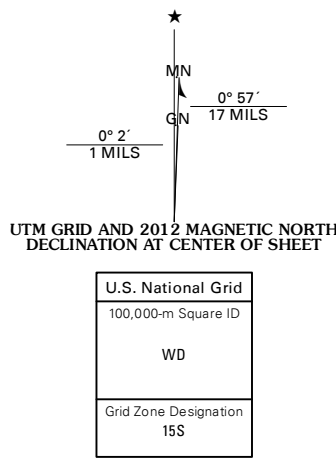
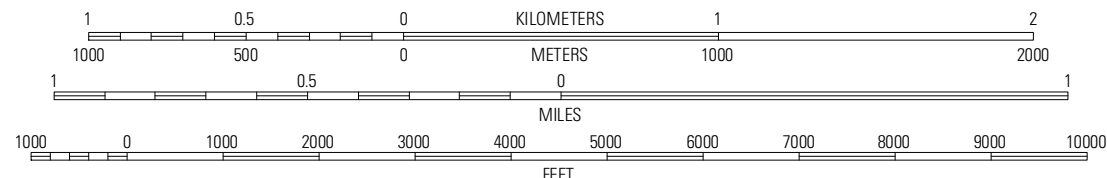


Imagery.....	NAIP, June 2010
Roads.....	©2006-2011 TomTom
Names.....	GNIS, 2011
Hydrography.....	National Hydrography Dataset, 2010
Contours.....	National Elevation Dataset, 2005
Boundaries.....	Census, IBWC, IBC, USGS, 1972 - 2010



SCALE 1:24 000



CONTOUR INTERVAL 10 FEET  
NORTH AMERICAN VERTICAL DATUM OF 1988

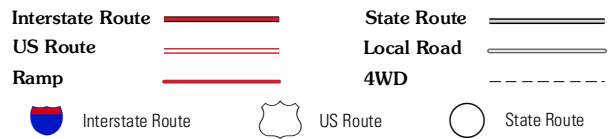
This map was produced to conform with the National Geospatial Program US Topo Product Standard, 2011. A metadata file associated with this product is draft version 0.6.1



Rothville	Marceline	Wien
Indian Grove	Mike	Bynumville
Brunswick East	Keytesville	Salisbury

ADJOINING 7.5' QUADRANGLES

## ROAD CLASSIFICATION



MIKE, MO  
2012