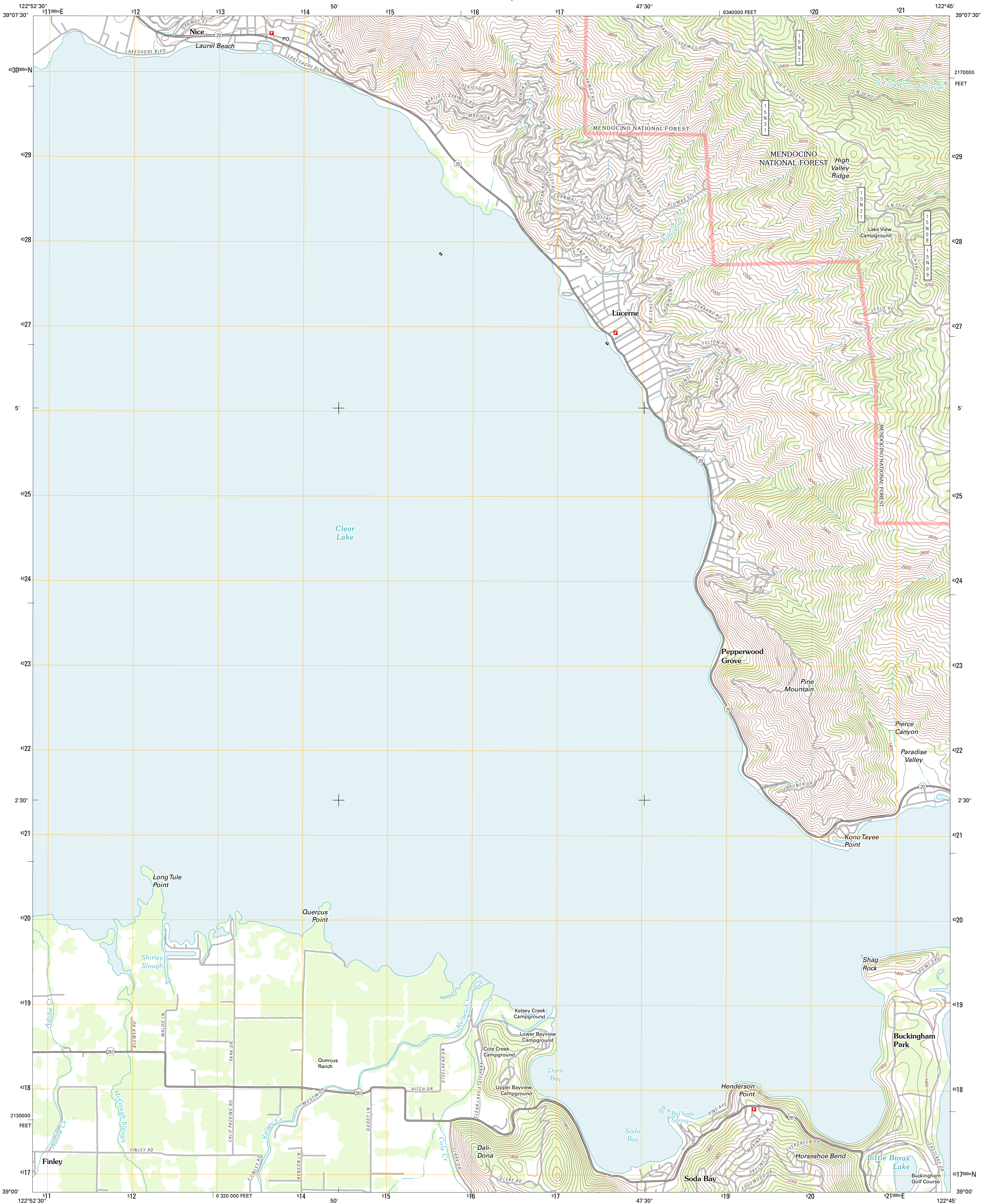




U.S. DEPARTMENT OF THE INTERIOR  
U. S. GEOLOGICAL SURVEY

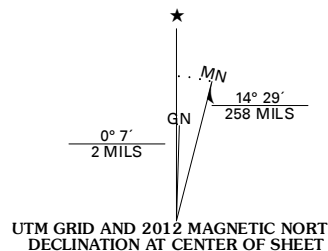


LUCERNE QUADRANGLE  
CALIFORNIA-LAKE CO.  
7.5-MINUTE SERIES

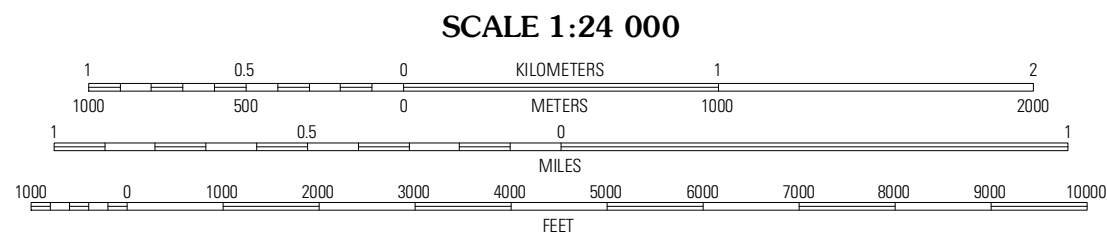


Produced by the United States Geological Survey  
North American Datum of 1983 (NAD83)  
Roads.....9/2006-2011 Topo Data  
Roads within US Forest Service Lands.....FS Topo Data  
with limited Forest Service updates, 2009  
Names.....GNIS, 2011  
Hydrography.....National Hydrography Dataset, 2010  
Contours.....National Elevation Dataset, 2001  
Boundaries.....Census, IBWC, IBC, USGS, 1972 - 2010

Imagery.....NAIP, June 2010  
Roads.....9/2006-2011 Topo Data  
Roads within US Forest Service Lands.....FS Topo Data  
with limited Forest Service updates, 2009  
Names.....GNIS, 2011  
Hydrography.....National Hydrography Dataset, 2010  
Contours.....National Elevation Dataset, 2001  
Boundaries.....Census, IBWC, IBC, USGS, 1972 - 2010



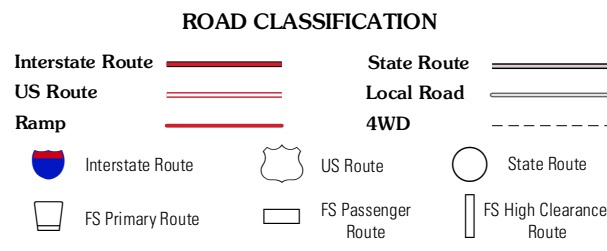
|                       |
|-----------------------|
| U.S. National Grid    |
| 100,000-m Square ID   |
| EJ                    |
| Grid Zone Designation |
| 18S                   |



CONTOUR INTERVAL 40 FEET  
NORTH AMERICAN VERTICAL DATUM OF 1988  
This map was produced to conform with the  
National Geospatial Program US Topo Product Standard, 2011.  
A metadata file associated with this product is draft version 0.6.1



| QUADRANGLE LOCATION |                   |                     |
|---------------------|-------------------|---------------------|
| Upper Lake          | Bartlett Mountain | Bartlett Springs    |
| Lakeport            | Lucerne           | Clearlake Oaks      |
| Highland Springs    | Kelseyville       | Clearlake Highlands |



Check with local Forest Service unit  
for current travel conditions and restrictions.

LUCERNE, CA  
2012