
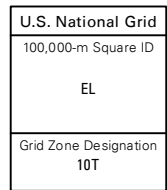
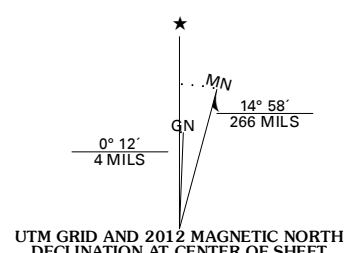




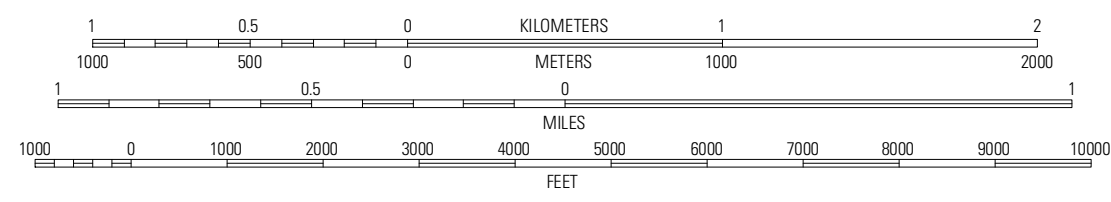
**CARRVILLE QUADRANGLE
CALIFORNIA-TRINITY CO.
7.5-MINUTE SERIES**



Imagery.....NAIP, July 2010 - August 2010
Roads.....©2006-2011 TomTom
Roads within US Forest Service Lands.....FSTopo Data
with limited Forest Service updates, 2009
Names.....GNIS, 2011
Hydrography.....National Hydrography Dataset, 2010
Contours.....National Elevation Dataset, 2001
Boundaries.....Census, IBWC, IBC, USGS, 1972 - 2010



SCALE 1:24 000



CONTOUR INTERVAL 40 FEET
NORTH AMERICAN VERTICAL DATUM OF 1988

This map was produced to conform with the
National Geospatial Program US Topo Product Standard, 2011.
The data file associated with this product is draft version 0.6.1













1000

Billys Peak	Tangle Blue Lake	Mumbo Basin
Ycatapom Peak	Carrville	Whisky Bill Peak
Covington Mill	Trinity Center	Damnation Peak

ADJOINING 7.5' QUADRANGLES

ROAD CLASSIFICATION

Interstate Route		State Route	
US Route		Local Road	
Ramp		4WD	

	Interstate Route		US Route		State Route
	FS Primary Route		FS Passenger Route		FS High Clearance Route

Check with local Forest Service unit
for current travel conditions and restrictions.

CARRVILLE, CA
2012