

UTM GRID AND 2012 MAGNETIC NORTH DECLINATION AT CENTER OF SHEET

U.S. National Grid
100,000-m Square ID
<div> <div>°00</div> <div>WR XR</div> </div>
Grid Zone Designation
15R

SCALE 1:24 000

KILOMETERS

METERS

MILES







CONTOUR INTERVAL 10 FEET
NORTH AMERICAN VERTICAL DATUM OF 1988


This map was produced to conform with the
National Geospatial Program US Topo Product Standard, 2011.
A metadata file associated with this product is draft version 0.6.1





Columbia	Mason	Fort Necessity
Holum	Enterprise	Extension
Nickel	Aimwell	Harrisonburg

ROAD CLASSIFICATION

Interstate Route		State Route	
US Route		Local Road	
Ramp		4WD	

 Interstate Route

 US Route

 State Route

ENTERPRISE, LA
2012