



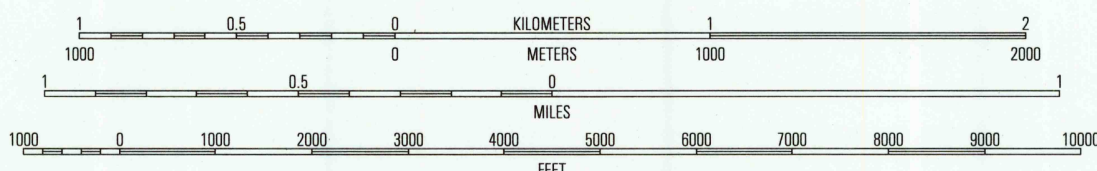
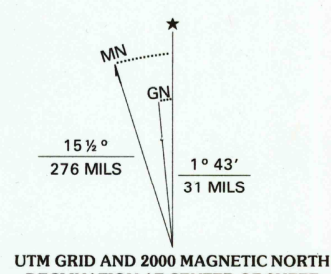
Produced by the United States Geological Survey

Topography compiled 1954. Planimetry derived from imagery taken 1975 and other sources. Photorevised using imagery dated 1999; no major culture or drainage changes observed. Survey control current as of 1954. Boundaries, other than corporate, revised 2000


North American Datum of 1927 (NAD 27). Projection and 10 000-foot ticks: Rhode Island coordinate system (transverse Mercator)
1000-meter Universal Transverse Mercator grid, zone 19

North American Datum of 1983 (NAD 83) is shown by dashed corner ticks. The values of the shift between NAD 27 and NAD 83 for 7.5-minute intersections are obtainable from National Geodetic Survey NADCON software

There may be private inholdings within the boundaries of the National or State reservations shown on this map
Information shown in purple may not meet USGS content standards and may conflict with previously mapped contours



CONTOUR INTERVAL 10 FEET
NATIONAL GEODETIC VERTICAL DATUM OF 1929
TO CONVERT FROM FEET TO METERS, MULTIPLY BY 0.3048



1	2	3
4	5	6
7	8	9

ADJOINING 7.5' QUADRANGLE NAMES

GEORGIAVILLE, RI
1999

NIMA 66671 NE-SERIES V815

