


















This is a detailed topographic map of the Black Hills National Forest area in South Dakota. The map features a grid system with coordinates ranging from 104°00' to 105°00' West longitude and 43°00' to 44°00' North latitude. Key geographical features include the Black Hills National Forest, Buffalo Gap National Grassland, and Custer National Monument. Major towns and cities shown are Rapid City, Spearhead, and Deadwood. The map also depicts various canyons, rivers, and lakes, along with a network of roads and trails. The terrain is characterized by rugged hills and valleys, with elevation contours indicating the topography. The map is color-coded to show different land uses and features, with green representing forested areas and yellow representing grasslands. The map is oriented with North at the top, and the grid lines are clearly marked for reference.

The surface and minerals management status overprints are published as general planning and management tools. Some of the lands, surface and mineral rights, may have been shown as patented lands due to the lack of information available to BLM with respect to the nature of acquisition. Tracts less than 40 acres are usually omitted because of the map scale. Access through private lands may be restricted. The official land records in the respective offices of the Bureau of Land Management or other responsible Federal agencies should be checked for up-to-date status on any specific tract of land. Inadequacies in the BLM maps should be reported to the respective Bureau of Land Management offices from which the maps were obtained.

Public Lands (Administered by Bureau of Land Management)		National Parks and Monuments		Bankhead-Jones Land Use Lands (J.L.U. Lands)		Bureau of Reclamation		Department of Energy (DOE)		State, County, City, Wildlife, Park, and Other Recreation Areas	
Oregon & California Lands (O&C Lands)		Indian Lands or Reservations		Tennessee Valley Authority		Power Withdrawals and Classifications		Oregon & California Lands (O&C Lands) Administered by U.S. Forest Service		Acquired Lands (By Administering Agency)	
Cool Bay Wagon Road (CBWR)		Military Reservations and Withdrawals		Patented Lands		Federal Agency Protective Withdrawals		Radio & Air Facilities			
National Forest		Corps of Engineers		State Lands		Public Water Reserves		Miscellaneous			
National Grandlands		Wildlife Refuges	