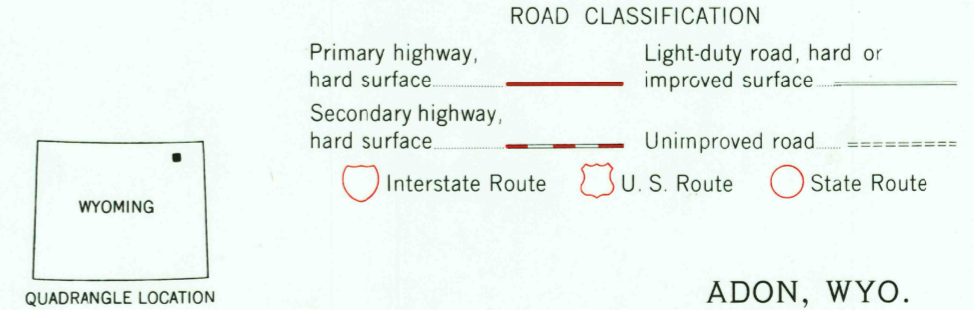
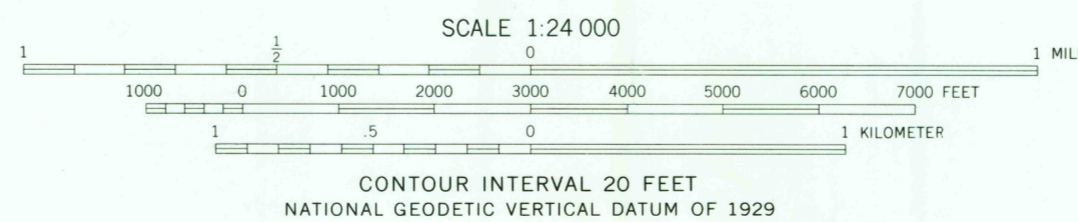
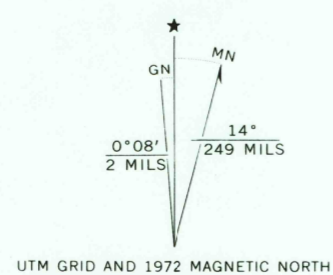




Mapped, edited, and published by the Geological Survey
Control by USGS and NOS/NOAA
Topography by photogrammetric methods from aerial
photographs taken 1971. Field checked 1972
Projection and 10,000-foot grid ticks: Wyoming
coordinate system, east zone (transverse Mercator)
1000-meter Universal Transverse Mercator; grid ticks,
zone 13, shown in blue. 1927 North American Datum.
Fine red dashed lines indicate selected fence lines
To place on the predicted North American Datum 1983
move the projection lines 6 meters north and
45 meters east as shown by dashed corner ticks



ADON, WYO.
44105-E2-TF-024
1972

DMA 4973 II SW-SERIES V874

