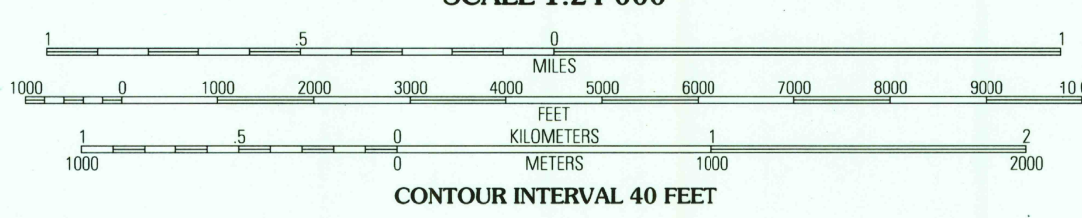
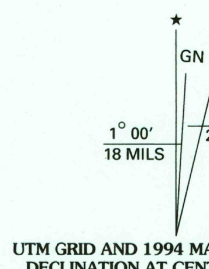
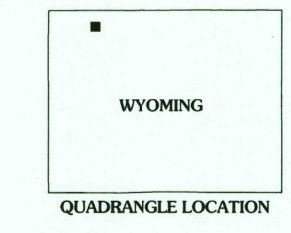


Produced by the U.S. Geological Survey
Revised by the U.S. Forest Service
Areas outside the National Forest System lands may not have been revised.
Control by USGS and NOS/NOAA
Compiled from aerial photographs taken 1985. Revised from aerial photographs taken 1989. Partial field check by U. S. Forest Service 1991
North American Datum of 1927 (NAD 27). Projection and 10,000-foot ticks: Wyoming coordinate system, west central zone (Transverse Mercator). Blue 1000-meter Universal Transverse Mercator ticks, zone 12.
North American Datum of 1983 (NAD 83) is shown by dashed corner ticks. The values of the shift between NAD 27 and NAD 83 for 7.5-minute intersections are obtainable from National Geodetic Survey NADCON software.
Non-National Forest System lands within the National Forest
Inholdings may exist in other National or State reservations.
This map is not a legal land line or ownership document. Public lands are subject to change and leasing, and may have access restrictions; check with local offices. Obtain permission before entering private lands.



NATIONAL GEODETIC VERTICAL DATUM OF 1929
TO CONVERT FEET TO METERS MULTIPLY BY 0.3048

THIS MAP COMPLIES WITH NATIONAL MAP ACCURACY STANDARDS
FOR SALE BY U.S. GEOLOGICAL SURVEY
DENVER, COLORADO 80225 OR RESTON, VIRGINIA 22092
A FOLDER DESCRIBING TOPOGRAPHIC MAPS AND SYMBOLS IS AVAILABLE ON REQUEST



QUADRANGLE LOCATION

1	2	3	1 Castle Mountain
4	5	2 Silver Run Peak	3 Black Pyramid Lake
6	7	4 Mudly Creek	5 Deep Lake
		6 Hunter Peak	7 Windy Mountain
		8 Dillworth Bench	

- Interstate (red line with shield)
U. S. (black line with shield)
State (black line with shield)
County (black line with shield)
National Forest, suitable for passenger cars (red line with shield)
National Forest, suitable for high clearance vehicles (red line with shield)
National Forest Trail (red line with shield)

- HIGHWAYS AND ROADS
Primary highway (red line)
Secondary highway (black line)
Light-duty road (black line)
Paved (black line)
Gravel (black line)
Dirt (black line)
Composition unspecified (black line)
Unimproved; 4 wheel drive (black line)
Trail (black line)
Gate (black line)

BEARTOOTH BUTTE, WYOMING
44109-H5-TF-024
1991

DMA 4073 I NE - SERIES V874

