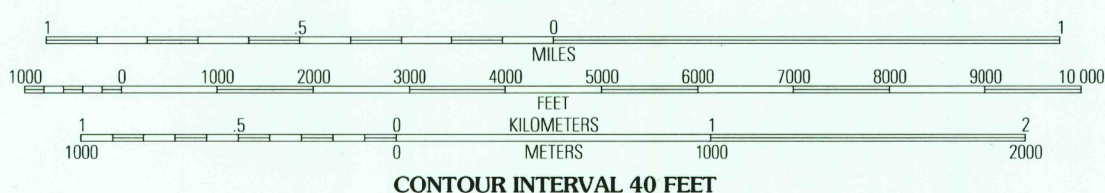
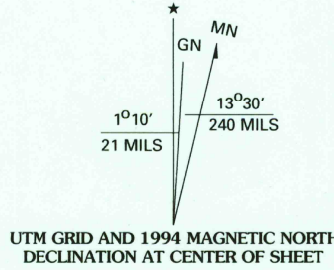



Produced by the U.S. Geological Survey
Revised by the U.S. Forest Service
Areas outside the National Forest System lands may not have been revised
Control by USGS and NOS/NOAA
Compiled from aerial photographs taken 1981. Revised from aerial
photographs taken 1989. Partial field check by U. S. Forest Service 1991
North American Datum of 1927 (NAD 27). Projection and 10 000-foot ticks:
Wyoming coordinate system, west central zone (Transverse Mercator). Blue
1000-meter Universal Transverse Mercator ticks, zone 12
North American Datum of 1983 (NAD 83) is shown by dashed corner ticks
The values of the shift between NAD 27 and NAD 83 for 7.5-minute
intersections are obtainable from National Geodetic Survey NADCON software
Non-National Forest System lands within the National Forest
Inholdings may exist in other National or State reservations
This map is not a legal land line or ownership document. Public lands
are subject to change and leasing, and may have access restrictions; check
with local offices. Obtain permission before entering private lands



NATIONAL GEODETIC VERTICAL DATUM OF 1929
TO CONVERT FEET TO METERS MULTIPLY BY 0.3048

THIS MAP COMPLIES WITH NATIONAL MAP ACCURACY STANDARDS
FOR SALE BY U.S. GEOLOGICAL SURVEY
DENVER, COLORADO 80225 OR RESTON, VIRGINIA 22092
A FOLDER DESCRIBING TOPOGRAPHIC MAPS AND SYMBOLS IS AVAILABLE ON REQUEST



1	2	3	1 Wapiti
			2 Castle Rock Creek
4		5	3 Irma Flats
			4 Twin Creek
			5 Devils Tooth
			6 Aldrich Basin
6	7	8	7 North Fork Pickett Creek
			8 Thomas Reservoir

- Interstate 15
U. S. 16
State 17
County 18
National Forest, suitable
for passenger cars 19
National Forest, suitable for
high clearance vehicles 20
National Forest Trail 21
- Primary highway
Secondary highway
Light-duty road
Paved
Gravel
Dirt
Composition unspecified
Unimproved; 4 wheel drive
Trail
Gate
4WD

BELKNAP CREEK, WYOMING
44109-C3-TF-024
1991
DMA 4172 IV SE - SERIES V874

