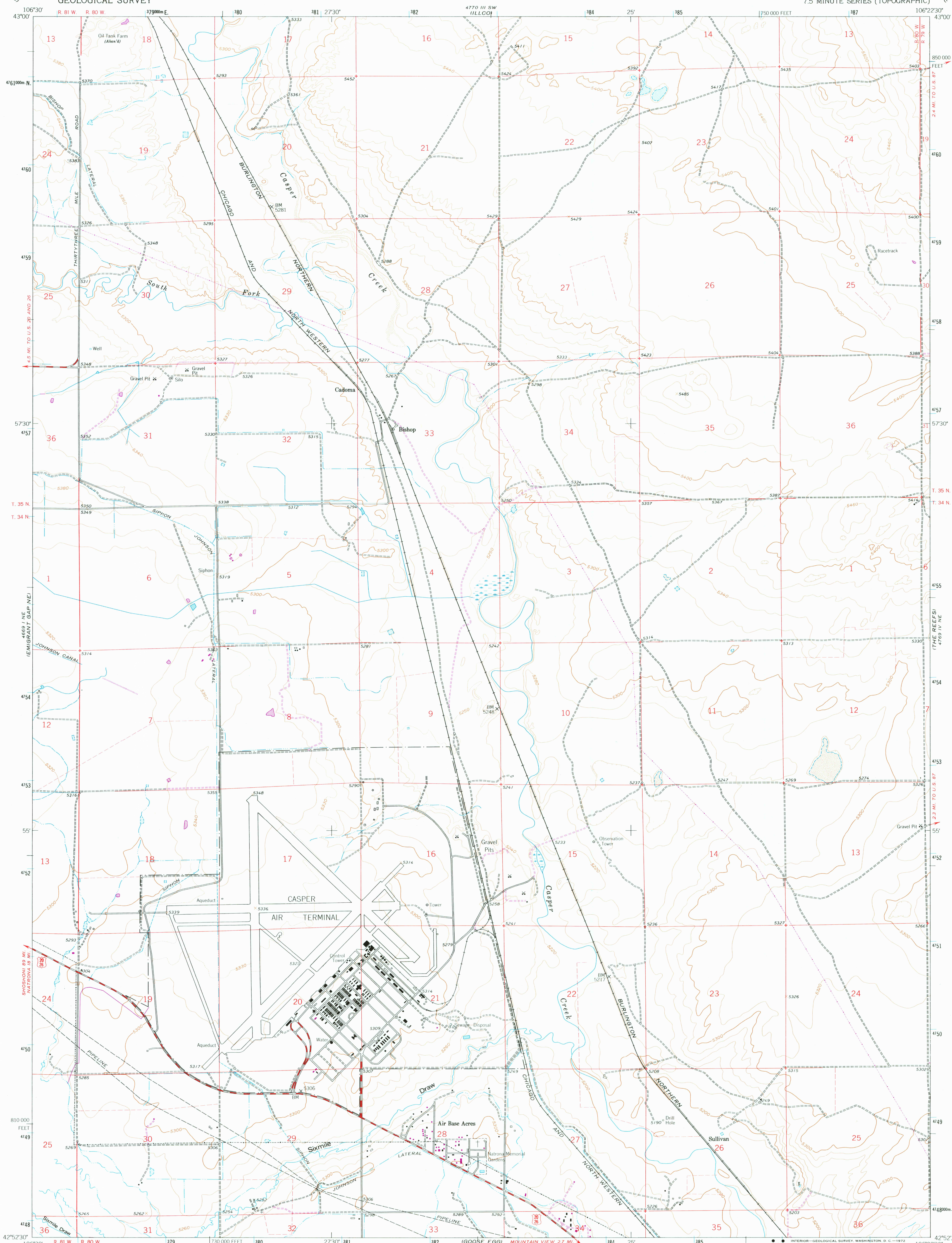


UNITED STATES
DEPARTMENT OF THE INTERIOR
GEOLOGICAL SURVEY

BISHOP QUADRANGLE
WYOMING-NATRONA CO.
7.5 MINUTE SERIES (TOPOGRAPHIC)

1770 11 55
160 PHEON DRAW



Mapped, edited, and published by the Geological Survey as part of the Department of the Interior program for the development of the Missouri River Basin

Control by USGS and USC&GS

Topography by photogrammetric methods from aerial photographs taken 1947. Field checked 1950. Revised 1960

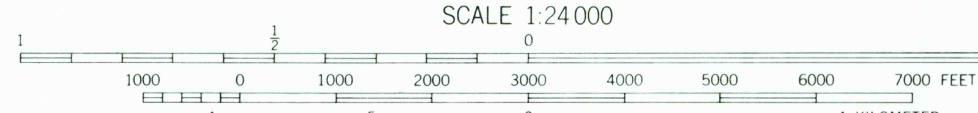
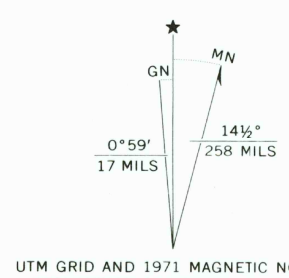
Polyconic projection. 1927 North American datum

10,000-foot grid based on Wyoming coordinate system, east central zone

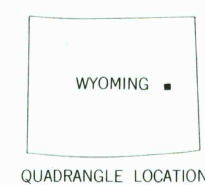
1000-meter Universal Transverse Mercator grid ticks, zone 13, shown in blue

Fine red dashed lines indicate selected fence and field lines where generally visible on aerial photographs. This information is uncheckd

Revisions shown in purple compiled from aerial photographs taken 1971. This information not field checked



CONTOUR INTERVAL 20 FEET
DOTTED LINES REPRESENT 10 FOOT CONTOURS
DATUM IS MEAN SEA LEVEL



ROAD CLASSIFICATION
Medium-duty ——— Light-duty ———
Unimproved dirt ———
U.S. Route

USGS
Historical File
Topographic Division

BISHOP, WYO.
N4252 5-W10622 5/7 5

1960
PHOTOREVISED 1971
AMS 4769 IV NW-SERIES V674

AUG 0 1 1977

RETURN TO:
USGS NHD HISTORICAL MAP ARCHIVES