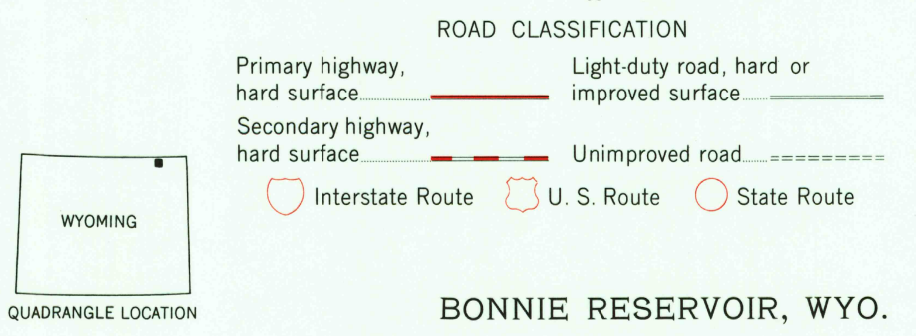
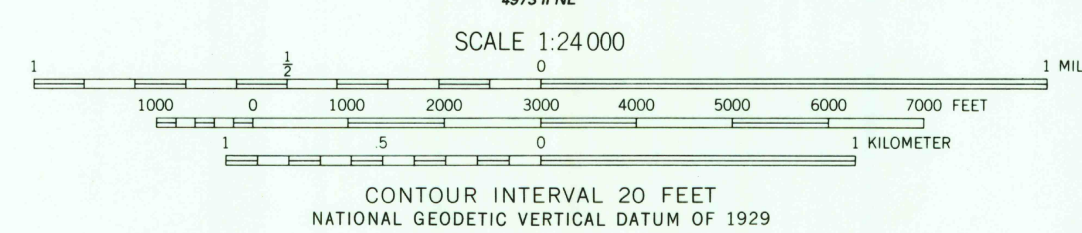
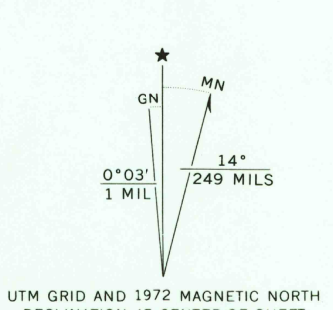


UNITED STATES
DEPARTMENT OF THE INTERIOR
GEOLOGICAL SURVEY

BONNIE RESERVOIR QUADRANGLE
WYOMING
7.5 MINUTE SERIES (TOPOGRAPHIC)



Mapped, edited, and published by the Geological Survey
Control by USGS and NOS/NOAA
Topography by photogrammetric methods from aerial photographs
taken 1971. Field checked 1972
Projection and 10,000-foot grid ticks: Wyoming coordinate system,
east zone (transverse Mercator)
1000-meter Universal Transverse Mercator grid ticks, zone 13
shown in blue, 1927 North American Datum
The difference between 1927 North American Datum and North
American Datum of 1983 (NAD 83) for 7.5 minute intersections is
given in USGS Bulletin 1875. The NAD 83 is shown by dashed
corner ticks
Fine red dashed lines indicate selected fence lines
Where omitted, land lines have not been established



BONNIE RESERVOIR, WYO.
44105-G1-TF-024
1972
DMA 4973 I SE-SERIES V874

