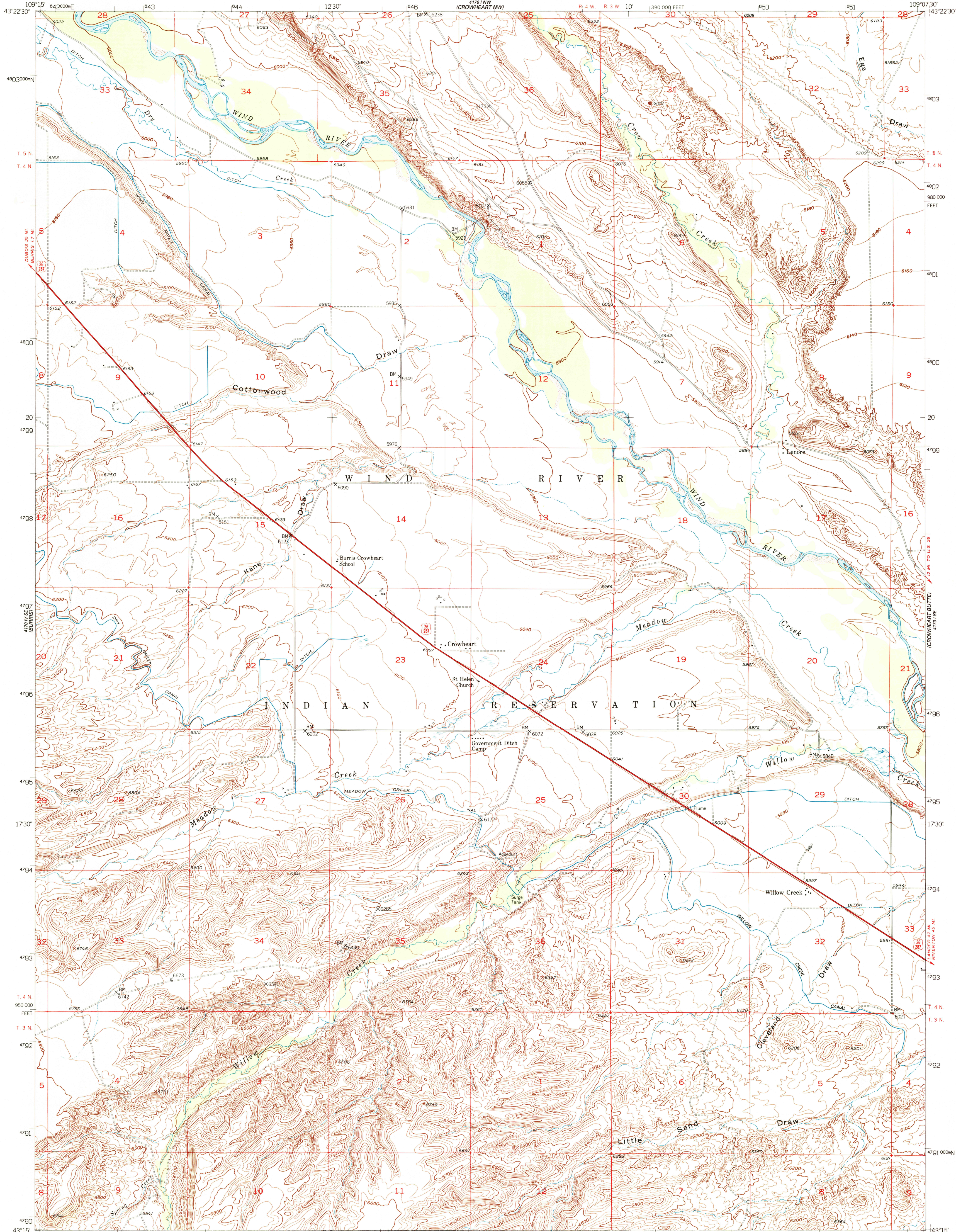
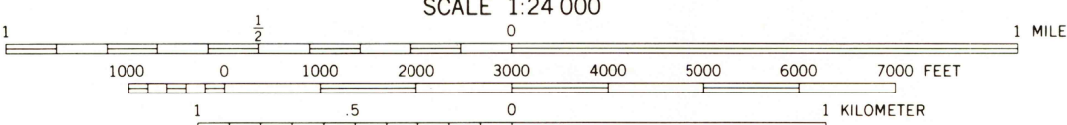
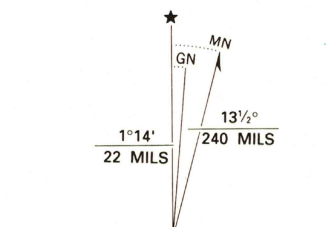


UNITED STATES
DEPARTMENT OF THE INTERIOR
GEOLOGICAL SURVEY

CROWHEART QUADRANGLE
WYOMING-FREMONT CO.
7.5 MINUTE SERIES (TOPOGRAPHIC)

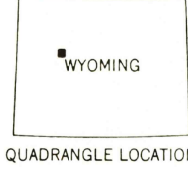


Produced by the United States Geological Survey as part of the Department of the Interior program for the development of the Missouri River Basin Control by USGS and NOS/NOAA. Compiled from aerial photographs taken 1948-1949. Field checked 1952. North American Datum of 1927 (NAD 27). Projection and 10000-foot grid ticks: Wyoming Coordinate System, west central zone (Transverse Mercator). 1000-meter Universal Transverse Mercator grid ticks, zone 12 shown in blue. The difference between NAD 27 and North American Datum of 1983 (NAD 83) for 7.5 minute intersections is given in USGS Bulletin 1875. The NAD 83 is shown by dashed corner ticks. Photoinspected from 1991 source; no major culture or drainage changes observed. Names verified 1993.



CONTOUR INTERVAL 20 FEET
NATIONAL GEODETIC VERTICAL DATUM OF 1929

THIS MAP COMPLIES WITH NATIONAL MAP ACCURACY STANDARDS FOR SALE BY U.S. GEOLOGICAL SURVEY, DENVER, COLORADO 80225, OR RESTON, VIRGINIA 22092. A FOLDER DESCRIBING TOPOGRAPHIC MAPS AND SYMBOLS IS AVAILABLE ON REQUEST.



ROAD CLASSIFICATION
Primary highway, hard surface
Secondary highway, hard surface
Unimproved road
Interstate Route
U. S. Route
State Route
Light duty road, hard or improved surface
Unimproved road

CROWHEART, WYO.
43109-C2-TF-024

1952
MINOR REVISION 1993
DMA 4170 1 SW-SERIES V874

