

Mapped, edited, and published by the Geological Survey

Control by USGS and USC&GS

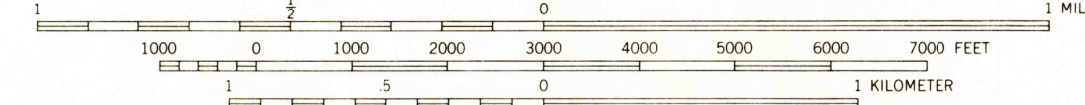
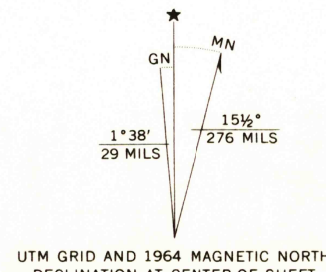
Topography by photogrammetric methods from aerial photographs taken 1963. Field checked 1964

Polycyclic projection. 1927 North American datum

10,000-foot grid based on Wyoming coordinate system, east central zone


1000-meter Universal Transverse Mercator grid ticks, zone 13, shown in blue

Fine red dashed lines indicate selected fence lines



CONTOUR INTERVAL 20 FEET

DATUM IS MEAN SEA LEVEL



ROAD CLASSIFICATION	
Heavy-duty	Light-duty
Medium-duty	Unimproved dirt
U.S. Route	

THIS MAP COMPLIES WITH NATIONAL MAP ACCURACY STANDARDS
FOR SALE BY U.S. GEOLOGICAL SURVEY, DENVER, COLORADO 80225, OR WASHINGTON, D.C. 20542
A FOLDER DESCRIBING TOPOGRAPHIC MAPS AND SYMBOLS IS AVAILABLE ON REQUEST

DAYTON NORTH, WYO.
N4452.5-W10715.7/7.5

1964

AMS 4573 IV NE-SERIES V874

RETURN TO:
USGS AND HISTORICAL MAP ARCHIVES

3095
APR 16 1968