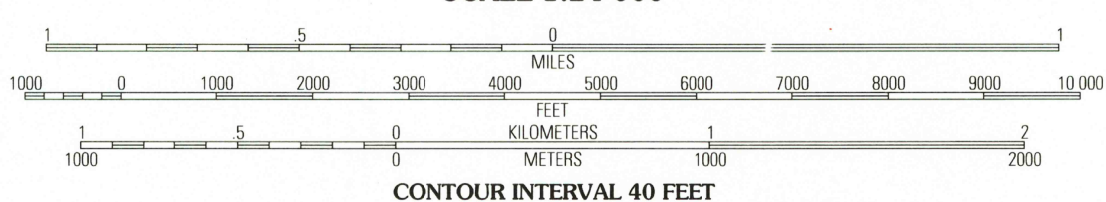
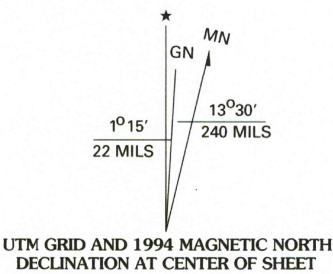



Produced by the U.S. Geological Survey
Revised by the U.S. Forest Service
Areas outside the National Forest System lands may not have been revised.
Control by USGS and NOS/NOAA
Compiled from aerial photographs taken 1981. Revised from aerial photographs taken 1990. Partial field check by U. S. Forest Service 1991
North American Datum of 1927 (NAD 27). Projection and 10,000-foot ticks:
Wyoming coordinate system, west central zone (Transverse Mercator). Blue
1000-meter Universal Transverse Mercator ticks, zone 12.
North American Datum of 1983 (NAD 83) is shown by dashed corner ticks.
The values of the shift between NAD 27 and NAD 83 for 7.5-minute
intersections are obtainable from National Geodetic Survey NADCON software.
Non-National Forest System lands within the National Forest
Inholdings may exist in other National or State reservations.
This map is not a legal land line or ownership document. Public lands
are subject to change and leasing, and may have access restrictions; check
with local offices. Obtain permission before entering private lands.



NATIONAL GEODETIC VERTICAL DATUM OF 1929
TO CONVERT FEET TO METERS MULTIPLY BY 0.3048

THIS MAP COMPLIES WITH NATIONAL MAP ACCURACY STANDARDS
FOR SALE BY U.S. GEOLOGICAL SURVEY
DENVER, COLORADO 80225 OR RESTON, VIRGINIA 22092
A FOLDER DESCRIBING TOPOGRAPHIC MAPS AND SYMBOLS IS AVAILABLE ON REQUEST



1	2	3	1 Castle Rock Creek
4	5	2 Irma Flats	3 Indian Pass
6	7	4 Belknap Creek	5 Horner Creek
		6 N Fork Pickett Creek	7 Thomas Reservoir
		8 Tonopah Ridge	

Interstate	15	Primary highway	15
U. S.	100	Secondary highway	100
State	75	Light-duty road	75
County	6	Paved	6
National Forest, suitable for passenger cars	105	Gravel	105
National Forest, suitable for high clearance vehicles	105	Dirt	105
National Forest Trail	384	Composition unspecified	384
		Unimproved; 4 wheel drive	384
		Trail	384
		Gate	384

DEVILS TOOTH, WYOMING
44109-C2-TF-024
1991

DMA 4172 IV SE - SERIES V874