

UNITED STATES
DEPARTMENT OF THE INTERIOR
GEOLOGICAL SURVEY

DOUGLAS QUADRANGLE
WYOMING-CONVERSE CO.
7.5 MINUTE SERIES (TOPOGRAPHIC)



Mapped, edited, and published by the Geological Survey
as part of the Department of the Interior program
for the development of the Missouri River Basin
Control by USGS and USC&GS

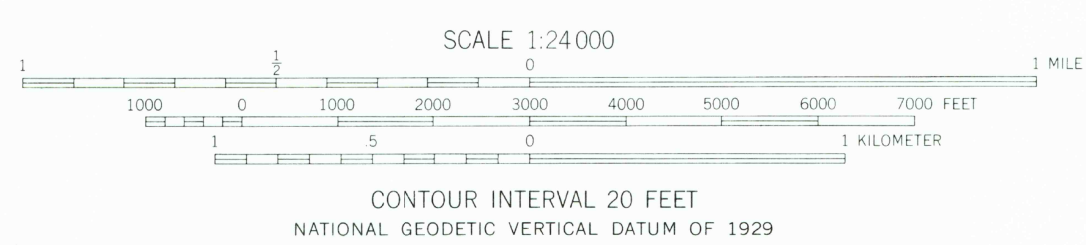
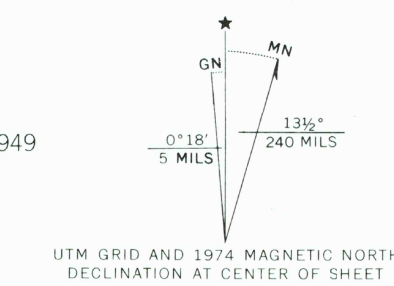
Topography from aerial photographs by multiplex methods
Aerial photographs taken September 1948. Field check 1949

Polyconic projection. 1927 North American datum
10,000-foot grid based on Wyoming coordinate system,
east zone

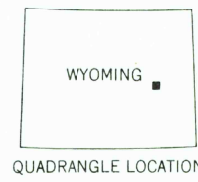
Red tint indicates area in which only
landmark buildings are shown

1000-meter Universal Transverse Mercator grid ticks.
Zone 13, shown in blue

Revisions shown in purple compiled from aerial photographs
taken 1974. This information not field checked



THIS MAP COMPLIES WITH NATIONAL MAP ACCURACY STANDARDS
FOR SALE BY U. S. GEOLOGICAL SURVEY, DENVER, COLORADO 80225, OR RESTON, VIRGINIA 22092
A FOLDER DESCRIBING TOPOGRAPHIC MAPS AND SYMBOLS IS AVAILABLE ON REQUEST



ROAD CLASSIFICATION
Primary highway, all weather, hard surface
Secondary highway, all weather, hard surface
Light-duty road, all weather, improved surface
Unimproved road, fair or dry weather
Interstate Route
U. S. Route
State Route

USGS
Historical File
Topographic Division

DOUGLAS, WYO.
N4245-W10522.5/7.5

1949
PHOTOREVISED 1974
AMS 4969 IV SW-SERIES V874

JAN 11 1977

RETURN TO:
USGS AND HISTORICAL MAP ARCHIVES