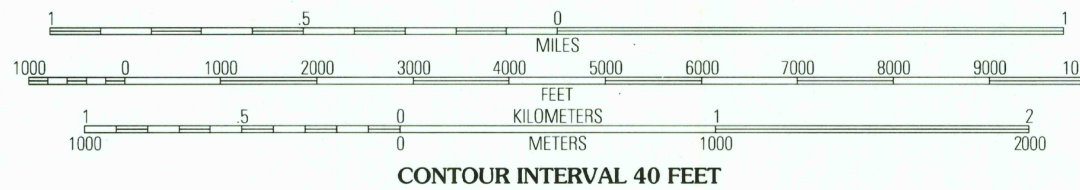




Produced by the U.S. Geological Survey
Revised by the U.S. Forest Service
Areas outside the National Forest System lands may not have been revised.
Control by USGS and NOS/NOAA
Compiled from aerial photographs taken 1985. Partial field check by U. S. Forest Service 1991
North American Datum of 1927 (NAD 27). Projection and 10,000-foot ticks: Wyoming coordinate system, west and west central zones (Transverse Mercator). Blue 1000-meter Universal Transverse Mercator ticks, zone 12.
North American Datum of 1983 (NAD 83) is shown by dashed corner ticks. The values of the shift between NAD 27 and NAD 83 for 7.5-minute intersections are obtainable from National Geodetic Survey NADCON software.
Non-National Forest System lands within the National Forest
Inholdings may exist in other National or State reservations.
This map is not a legal land line or ownership document. Public lands are subject to change and leasing, and may have access restrictions; check with local offices. Obtain permission before entering private lands.



NATIONAL GEODETIC VERTICAL DATUM OF 1929
TO CONVERT FEET TO METERS MULTIPLY BY 0.3048

THIS MAP COMPLIES WITH NATIONAL MAP ACCURACY STANDARDS
FOR SALE BY U.S. GEOLOGICAL SURVEY
P.O. BOX 25286, DENVER, COLORADO 80225
A FOLDER DESCRIBING TOPOGRAPHIC MAPS AND SYMBOLS IS AVAILABLE ON REQUEST



1	2	3	1 Sylvan Lake 2 Plenty Coups Peak 3 Eagle Creek 4 Trail Lake 5 Pinnacle Mountain 6 Badger Creek 7 The Triflers 8 Open Creek
4		5	
6	7	8	

Interstate.....	15	Primary highway.....	
U. S.	101	Secondary highway.....	
State	78	Light-duty road.....	
County	6	Paved.....	
National Forest, suitable for passenger cars.....	105	Gravel.....	
National Forest, suitable for high clearance vehicles.....	105	Dirt.....	
National Forest Trail.....	385	Composition unspecified.....	
		Unimproved; 4 wheel drive.....	4WD
		Trail.....	
		Gate.....	

EAGLE PEAK, WYOMING
44110-C1-TF-024
1991
DMA 3972 I SE - SERIES V874

