

Mapped, edited, and published by the Geological Survey  
Control by USGS and USC&GS

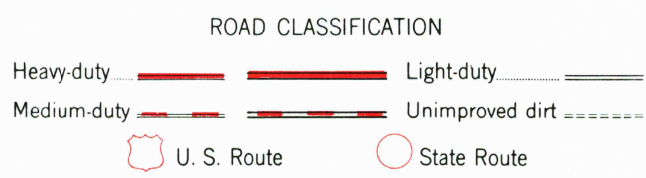
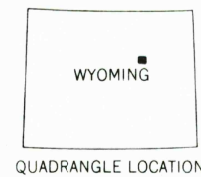
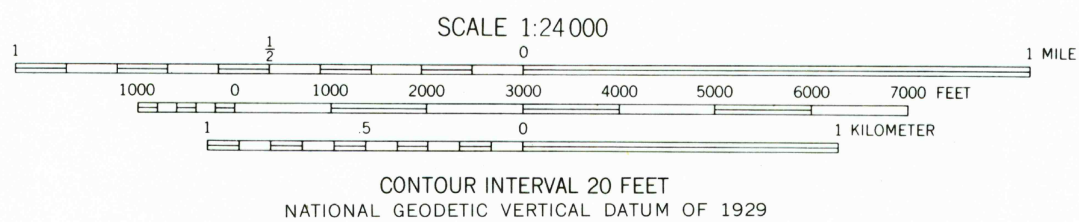
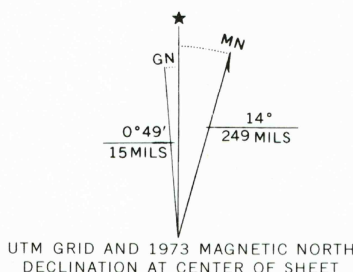
Topography from aerial photographs by multiplex methods  
Aerial photographs taken 1952. Field check 1954

Polyconic projection. 1927 North American datum  
10,000-foot grid based on Wyoming coordinate system,  
east central zone

Dashed land lines indicate approximate locations  
Certain land lines omitted in T. 43 N.-R. 77 W.,  
T. 44 N.-R. 77 W., and T. 44 N.-R. 78 W. because of  
insufficient data

1000-meter Universal Transverse Mercator grid ticks,  
zone 13, shown in blue

Revisions shown in purple compiled from aerial photographs  
taken 1973. This information not field checked



USGS  
Historical File  
Topographic Division

HOUSE CREEK, WYO.  
N4337.5—W10607.5/7.5

1954  
PHOTOREVISED 1973  
AMS 4771 II NW—SERIES V874