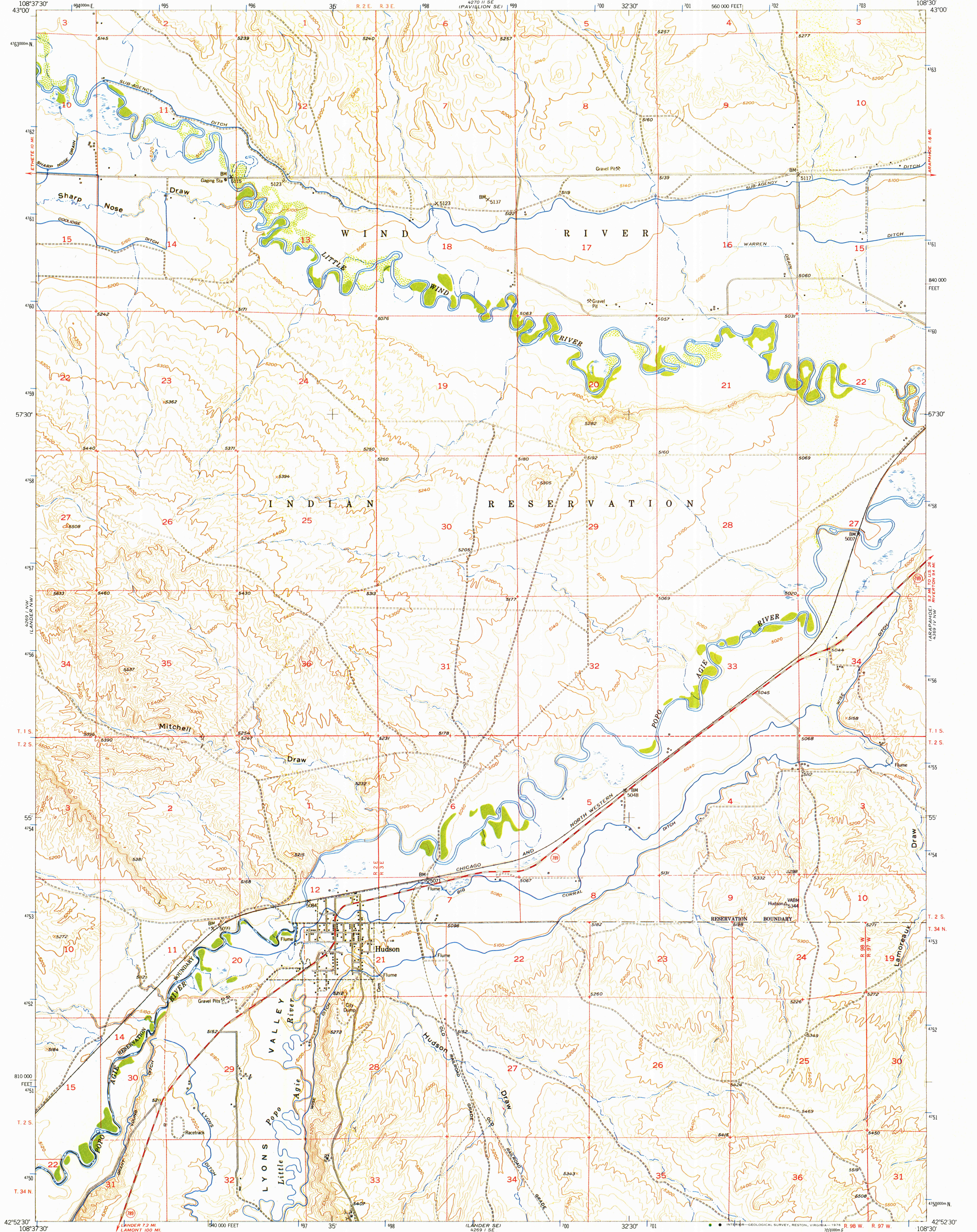


UNITED STATES
DEPARTMENT OF THE INTERIOR
GEOLOGICAL SURVEY

HUDSON QUADRANGLE
WYOMING-FREMONT CO.
7.5 MINUTE SERIES (TOPOGRAPHIC)

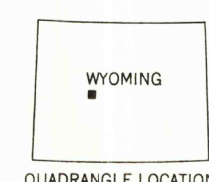
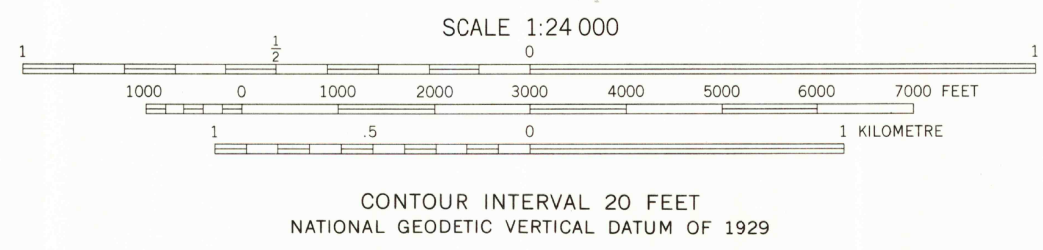
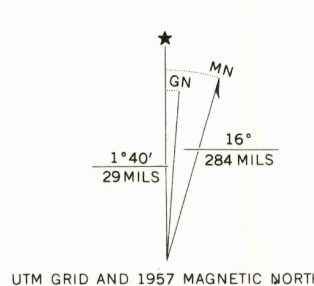


Mapped, edited, and published by the Geological Survey as part of the Department of Interior program for the development of the Missouri River Basin Control by USGS and USC&GS

Topography from aerial photographs by multiplex methods and by plane-table surveys 1952. Aerial photographs taken 1949 Revised 1957

Polyconic projection. 1927 North American datum 10,000-foot grid based on Wyoming coordinate system, west central zone 1000-metre Universal Transverse Mercator grid ticks, zone 12, shown in blue

Dashed land lines indicate approximate locations



ROAD CLASSIFICATION

Medium-duty ——— Light-duty ———

Unimproved dirt ———

State Route ———

HUDSON, WYO.
N4252.5—W10830/7.5

1957

USGS
Historical File
Topographic Division

AMS 4269 I NE—SERIES V874

APR 23 1976

RETURN TO:
USGS AND HISTORICAL MAP ARCHIVES