

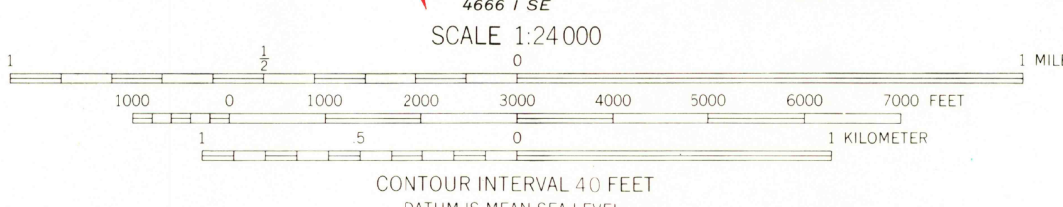
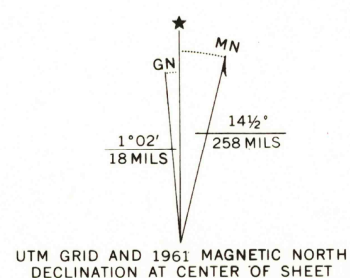
Mapped, edited, and published by the Geological Survey  
as part of the Department of the Interior program  
for the development of the Missouri River Basin

Control by USGS and USC&GS


Topography by photogrammetric methods from aerial  
photographs taken 1958. Field checked 1961

Polycyclic projection: 1927 North American datum  
10,000-foot grid based on Wyoming coordinate system,  
east central zone  
1000-meter Universal Transverse Mercator grid ticks,  
zone 13, shown in blue

Fine red dashed lines indicate selected fence and field lines where  
generally visible on aerial photographs. This information is unchecked



THIS MAP COMPLIES WITH NATIONAL MAP ACCURACY STANDARDS  
FOR SALE BY U. S. GEOLOGICAL SURVEY, DENVER, COLORADO 80225, OR WASHINGTON, D. C. 20242  
A FOLDER DESCRIBING TOPOGRAPHIC MAPS AND SYMBOLS IS AVAILABLE ON REQUEST



ROAD CLASSIFICATION  
Light-duty ————— Unimproved dirt —————

USGS  
HISTORICAL FILE  
TOPOGRAPHIC DIVISION

KENNADAY PEAK, WYO.

N4122.5-W10630.75

1961

AMS 4666 I NE-SERIES V874

NOV 7 1972

RETURN TO:  
USGS NED HISTORICAL MAP ARCHIVES