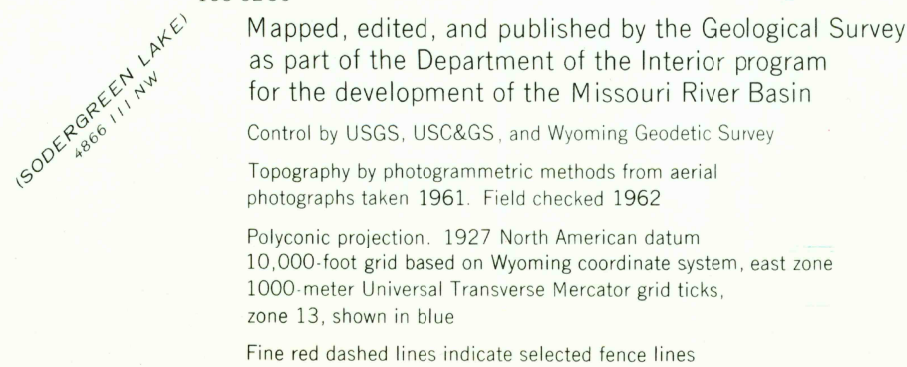






MILLER QUADRANGLE  
WYOMING-ALBANY CO.  
7.5 MINUTE SERIES (TOPOGRAPHIC)



ROAD CLASSIFICATION

Medium-duty  Light-duty 

Unimproved dirt 

 State Route

U.S.G.S.

FILE COPY

TOPOGRAPHIC DIVISION

MILLER, WYO.  
N4115 - W10545/7.5

1962

MAY 25 1965  
2135

RETURN TO: