

Mapped, edited, and published by the Geological Survey as part of the Department of the Interior program for the development of the Missouri River Basin Control by USGS and USCA&GS

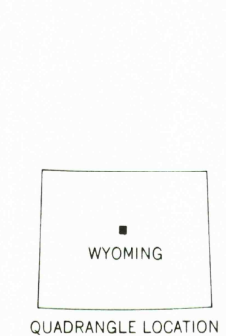
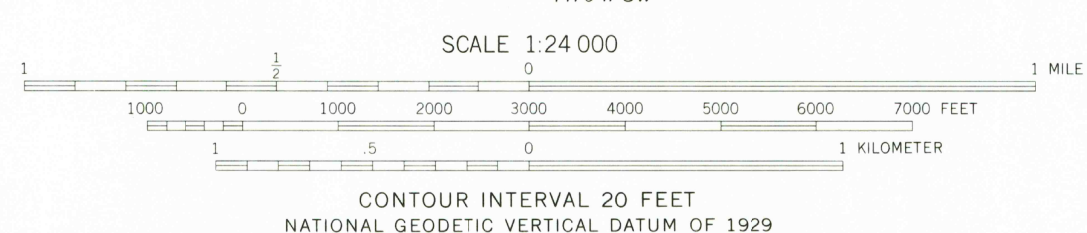
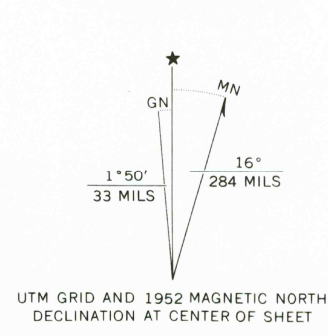
Topography from aerial photographs by multiplex methods Aerial photographs taken 1949. Field check 1952

Polyconic projection. 1927 North American datum 10,000-foot grid based on Wyoming coordinate system, west central zone

1000-meter Universal Transverse Mercator grid ticks, zone 13, shown in blue

Dashed land lines indicate approximate locations

Unchecked elevations are shown in brown



ROAD CLASSIFICATION

Heavy-duty — 4 LANE 16 LANE Light-duty —

Medium-duty — 4 LANE 16 LANE Unimproved dirt —

U. S. Route ○ State Route ○

USGS
Historical File
Topographic Division

MONETA, WYO.
N4307.5—W10737.5/7.5
1952

FEB 28 1977
1152