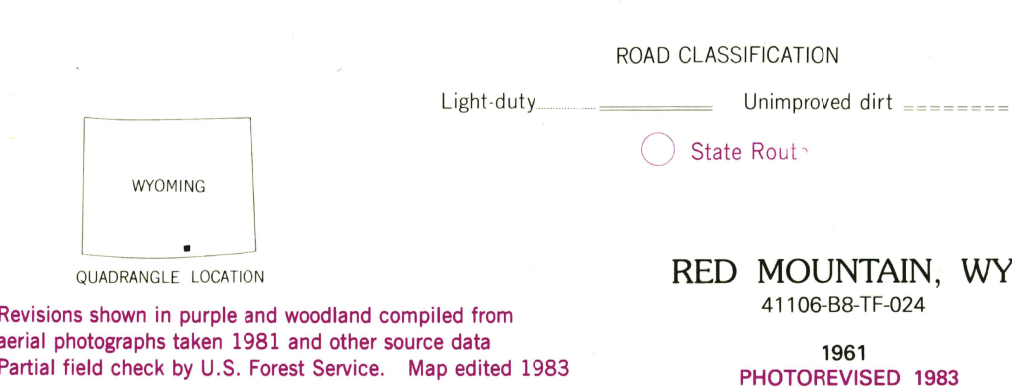
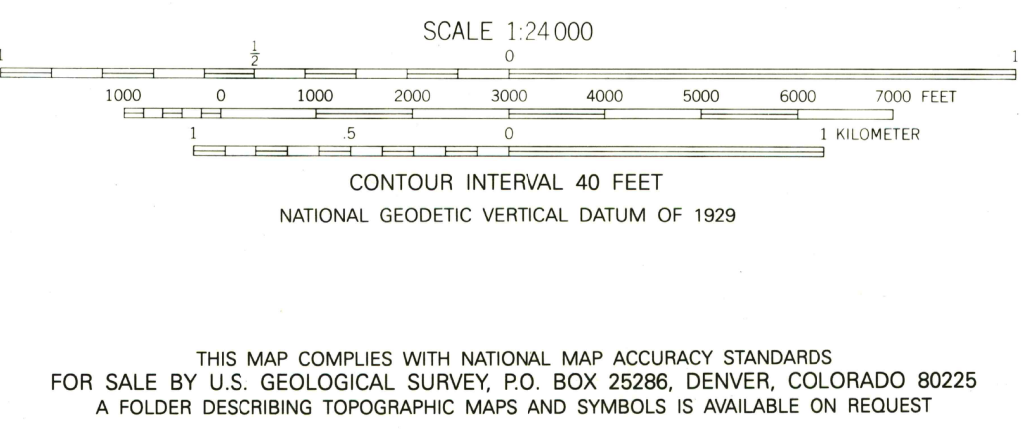
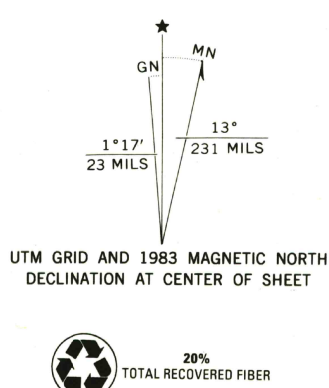


Produced by the United States Geological Survey as part of the Department of the Interior program for the development of the Missouri River Basin
Control by USGS and NOS/NOAA
Compiled from aerial photographs taken 1953. Field checked 1961
North American Datum of 1927 (NAD 27). Projection and 10000-foot ticks: Wyoming Coordinate System, east central zone (Transverse Mercator)
Blue 1000-meter Universal Transverse Mercator ticks, zone 13
North American Datum of 1983 (NAD 83) is shown by dashed corner ticks. The values of the shift between NAD 27 and NAD 83 for 7.5-minute intersections are obtainable from National Geodetic Survey NADCON software
There may be private inholdings within the boundaries of the National or State reservations shown on this map



RED MOUNTAIN, WY
41106-B8-TF-024
1961
PHOTOREVISED 1983
DMA 4666 III NW-SERIES V874

Revisions shown in purple and woodland compiled from aerial photographs taken 1981 and other source data
Partial field check by U.S. Forest Service. Map edited 1983

RECEIVED
JAN 31 2000
USGS NWU
HISTORICAL MAP ARCHIVES

