

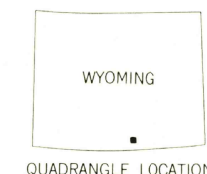
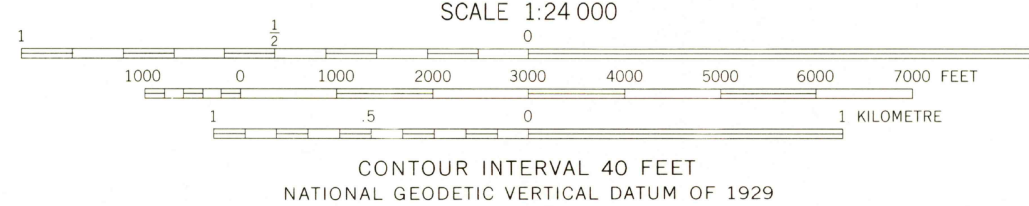
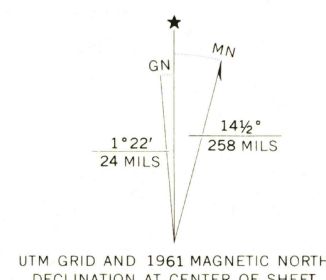
Mapped, edited, and published by the Geological Survey as part of the Department of the Interior program for the development of the Missouri River Basin

Control by USGS and USGS&S

Topography by photogrammetric methods from aerial photographs taken 1957. Field checked 1961

Polyconic projection 1927 North American datum 10,000-foot grid based on Wyoming coordinate system, east central zone

1000-metre Universal Transverse Mercator grid ticks, zone 13, shown in blue



ROAD CLASSIFICATION
Light-duty ————— Unimproved dirt —————

USGS
Historical File
Topographic Division

SHARP HILL, WYO.
N41°15'—W107°00'7.5

1961

AMS 4566 I SE—SERIES V874

THIS MAP COMPLIES WITH NATIONAL MAP ACCURACY STANDARDS
FOR SALE BY U. S. GEOLOGICAL SURVEY, DENVER, COLORADO 80225, OR RESTON, VIRGINIA 22092
A FOLDER DESCRIBING TOPOGRAPHIC MAPS AND SYMBOLS IS AVAILABLE ON REQUEST

RETURN TO:
USGS AND HISTORICAL MAP ARCHIVES

APR 14 1975