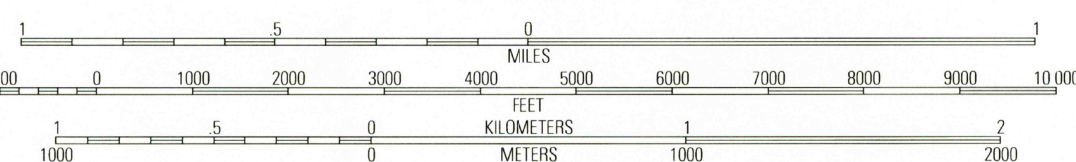
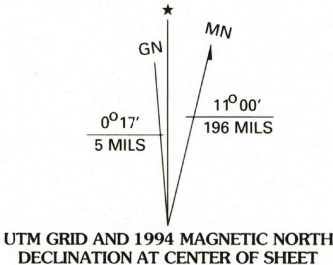



Produced by the U.S. Geological Survey  
Revised by the U.S. Forest Service  
Areas outside the National Forest System lands may not have been revised.  
Control by USGS and NOS/NOAA  
Compiled from aerial photographs taken 1983. Revised from aerial photographs  
taken 1990. Partial field check by U.S. Forest Service 1992.  
North American Datum of 1927 (NAD 27). Projection and 10 000-foot ticks:  
Wyoming coordinate system, east zone (Transverse Mercator). Blue  
1000-meter Universal Transverse Mercator ticks, zone 13.  
North American Datum of 1983 (NAD 83) is shown by dashed corner ticks.  
The values of the shift between NAD 27 and NAD 83 for 7.5-minute  
intersections are obtainable from National Geodetic Survey NADCON software.  
Non-National Forest System lands within the National Forest  
Inholdings may exist in other National or State reservations.  
This map is not a legal land title or ownership document. Public lands are  
subject to change and leasing, and may have access restrictions; check  
with local offices. Obtain permission before entering private lands.  
Unsurveyed land net is not official.



CONTOUR INTERVAL 40 FEET  
NATIONAL GEODETIC VERTICAL DATUM OF 1929  
TO CONVERT FEET TO METERS MULTIPLY BY 0.3048

THIS MAP COMPLIES WITH NATIONAL MAP ACCURACY STANDARDS  
FOR SALE BY U.S. GEOLOGICAL SURVEY  
DENVER, COLORADO 80225

A FOLDER DESCRIBING TOPOGRAPHIC MAPS AND SYMBOLS IS AVAILABLE ON REQUEST



1	2	3	1 Laramie
			2 Pilot Hill
			3 Green Top Mountain
4		5	4 Red Buttes
			5 Sherman Mountains East
			6 Best Ranch
6	7	8	7 Dale Creek
			8 Buford

ADJOINING 7.5' QUADRANGLES

**HIGHWAYS AND ROADS**

Interstate	5	Primary highway	—
U. S.	100	Secondary highway	—
State	78	Light-duty road	—
County	6	Paved	—
National Forest, suitable for passenger cars	40	Gravel	—
National Forest, suitable for high clearance vehicles	100	Dirt	—
National Forest Trail	384	Composition unspecified	—
		Unimproved; 4 wheel drive	—
		Trail	—
		Gate	—

**SHERMAN MOUNTAINS WEST, WYO.**

41105-B4-TF-024  
1992  
DMA 4863 II NW - SERIES V877