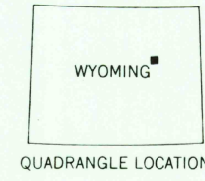
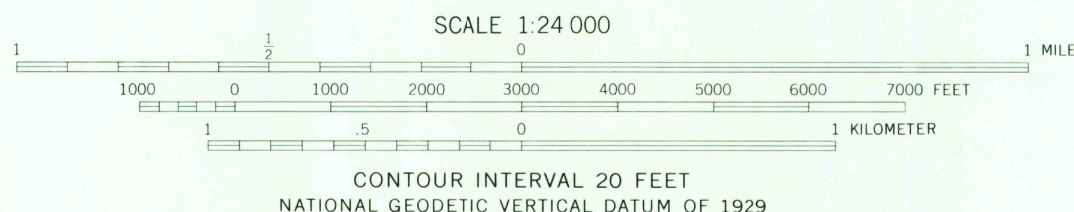
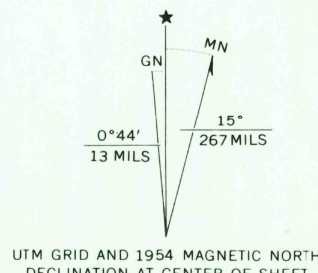


Map photoinspected 1973  
No major culture or drainage changes observed

Control by USGS and USC&GS  
Topography from aerial photographs by multiplex methods  
Aerial photographs taken 1952. Field check 1954  
Polyconic projection. 1927 North American datum  
10,000-foot grid based on Wyoming coordinate system,  
east central and east zones  
Unchecked elevations are shown in brown  
1000 meter Universal Transverse Mercator grid ticks,  
zone 13, shown in blue

Map photoinspected 1973  
No major culture or drainage changes observed



ROAD CLASSIFICATION  
Heavy-duty ——— Light-duty ———  
Medium-duty ——— Unimproved dirt ———  
U.S. Route ——— State Route ———

TAYLOR RANCH, WYO.  
N4330—W10600/7.5

1954  
PHOTOINSPECTED 1973  
AMS 4771 II SE—SERIES V874