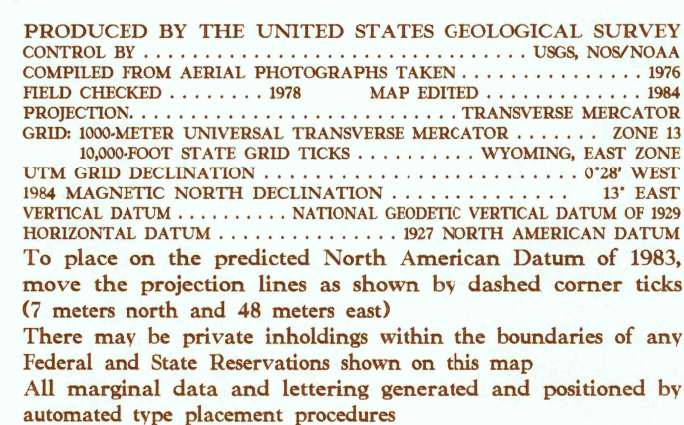


TURNERCREST QUADRANGLE  
WYOMING-CAMPBELL CO.  
7.5 MINUTE SERIES (TOPOGRAPHIC)



SCALE 1:24 000







5 0  
2000 3000 4000 5000 6000 700  
MILES  
0 1  
FEET  
KILOMETERS  
0 1000  
METERS  
CONTOUR INTERVAL 10 FEET  
SUPPLEMENTAL CONTOUR INTERVAL 5 FEET

THIS MAP COMPLIES WITH NATIONAL MAP ACCURACY STANDARDS  
FOR SALE BY U.S. GEOLOGICAL SURVEY, DENVER, COLORADO 80225  
OR RESTON, VIRGINIA 22092

Diagram illustrating the 7.5' Quadrangle Location. The central square is labeled "WYOMING". Below it, the text "QUADRANGLE LOCATION" is centered. To the right of the grid, a list of 9 locations is provided, corresponding to the rows of the grid:

1	2	3	1 South Butte
			2 Baker Spring
			3 Rattlesnake Draw
4		5	4 Pine Tree
			5 Reno Flat
			6 Rose Flat
			7 Madrona Draw
6	7	8	8 Coal Draw North

ADJOINING 7.5' QUADRANGLE NAMES

 Improved Road . . . . .  
 Unimproved Road . . . . .  
 Trail . . . . .  
 Interstate Route   
  U.S. Route   
  State Route

TURNERCREST, WYOMING  
PROVISIONAL EDITION 1984

43105-E6-TF-024

USGS NHD HISTORICAL MAP ARCHIVES