

Scale 1:250,000

0 5 10 15 20 Statute Miles

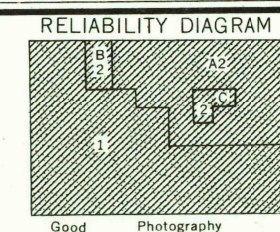
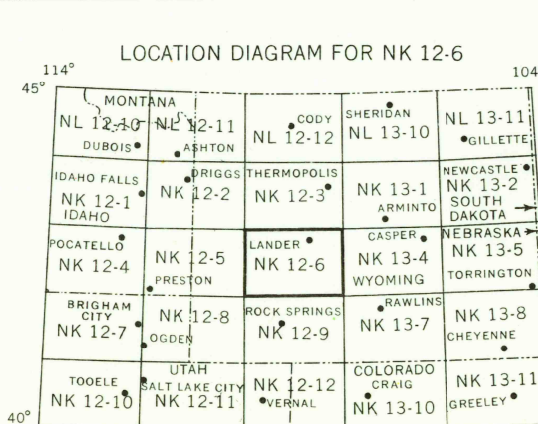
0 5 10 15 20 25 30 Kilometers



0 5 10 15 Nautical Miles

CONTOUR INTERVAL 200 FEET
WITH SUPPLEMENTARY CONTOURS AT 100 FOOT INTERVALS

TRANSVERSE MERCATOR PROJECTION

FOR SALE BY U. S. GEOLOGICAL SURVEY, DENVER, COLORADO 80225 OR WASHINGTON .D.C. 20242



A. Large scale topographic maps, photogrammetric and controlled ground survey, 1937-53.

B. Large scale topographic maps controlled ground survey, 1938.

C. Large scale topographic maps photogrammetric, 1953.

1. Stereo compiled from 1953-54. aerial photography.

2. Planimetry revised from 1954 aerial photography.

6	5	4	3	2	1
7	8	9	10	11	12
18	17	16	15	14	13
19	20	21	22	23	24
30	29	28	27	26	25
31	32	33	34	35	36

12,250

MAY 26 1967

U.S.G.S.
FILE COPY
TOPOGRAPHIC DIVISION

LANDER, WYOMING
1961
LIMITED REVISION