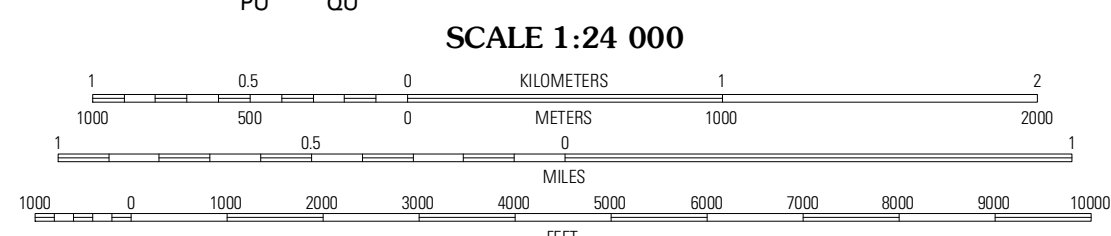
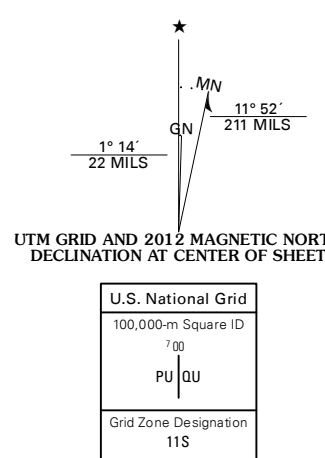




Imagery.....NAIP, April 2010
Roads.....©2006-2011 TomTom
Names.....GNIS, 2011
Hydrography.....National Hydrography Dataset, 2010
Contours.....National Elevation Dataset, 2006
Boundaries.....Census, IBWC, IBC, USGS, 1972 - 2010





CONTOUR INTERVAL 40 FEET
NORTH AMERICAN VERTICAL DATUM OF 1988


This map was produced to conform with the
National Geospatial Program US Topo Product Standard, 2011.
A metadata file associated with this product is draft version 0.6.1





Stepladder Mountains NW	Stepladder Mountains NE	Monument Pass
Stepladder Mountains SW	Stepladder Mountains	Snaggletoe
West of Mohawk Spring	Mohawk Spring	Savahia Peak NW

ROAD CLASSIFICATION

Interstate Route		State Route	
US Route		Local Road	
Ramp		4WD	

 Interstate Route

 US Route

 State Route

STEPLADDER MOUNTAINS, CA
2012