
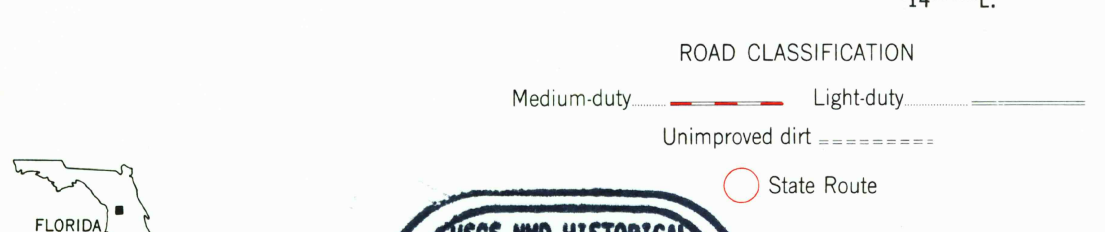
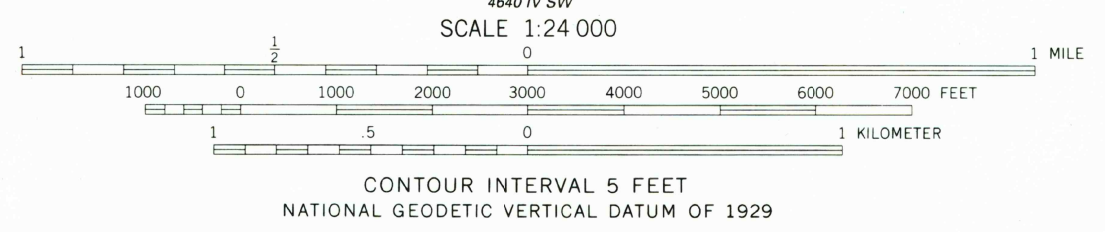
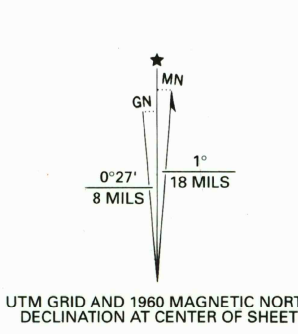


Mapped, edited, and published by the Geological Survey
Control by USGS and USC&GS
Culture and drainage from controlled aerial photomosaic
Aerial photographs taken 1957 and 1958
Topography by planetable surveys 1960
Polyconic projection. 1927 North American datum
10,000-foot grids based on Florida coordinate system,
east and west zones
1000 meter Universal Transverse Mercator grid ticks,
zone 17, shown in blue
Dashed land lines indicate approximate locations
Certain land lines unsurveyed in T. 24 S.-Rs. 23 and 24 E.
Map photoinsppected 1984
No major culture or drainage changes observed



BAY LAKE, FLA.
28081-DB-TF-024
1960
PHOTOINSPECTED 1984
DMA 4640 IV NW — SERIES V847

THIS MAP COMPLIES WITH NATIONAL MAP ACCURACY STANDARDS
FOR SALE BY U.S. GEOLOGICAL SURVEY
DENVER, COLORADO 80225, OR RESTON, VIRGINIA 22092
A FOLDER DESCRIBING TOPOGRAPHIC MAPS AND SYMBOLS IS AVAILABLE ON REQUEST

To place on the predicted North American Datum 1983
move the projection lines 28 meters south and
17 meters west as shown by dashed corner ticks

