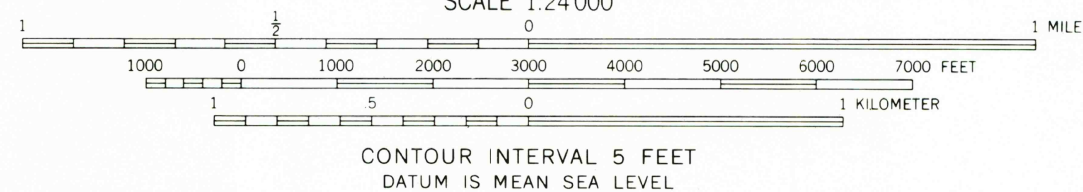
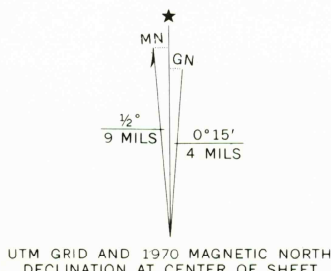


UNITED STATES  
DEPARTMENT OF THE INTERIOR  
GEOLOGICAL SURVEY


STATE OF FLORIDA

BIG MOUND NORTH QUADRANGLE  
FLORIDA  
7.5 MINUTE SERIES ORTHOPHOTOMAP (TOPOGRAPHIC)

Mapped, edited, and published by the Geological Survey  
Control by USGS, USC&GS, and USCE  
Orthophotomosaic by photogrammetric methods from aerial photographs  
taken January 1970. Topography by planetable surveys 1970  
Polyconic projection. 1927 North American datum  
10,000-foot grid based on Florida coordinate system, east zone  
1000-meter Universal Transverse Mercator grid ticks, zone 17,  
shown in blue  
Dotted land lines established by private survey



THIS MAP COMPLIES WITH NATIONAL MAP ACCURACY STANDARDS  
FOR SALE BY U.S. GEOLOGICAL SURVEY  
DENVER, COLORADO 80225, OR RESTON, VIRGINIA 22092  
A FOLDER DESCRIBING TOPOGRAPHIC MAPS AND SYMBOLS IS AVAILABLE ON REQUEST



ROAD CLASSIFICATION  
Primary highway, hard surface ———— Light-duty road, hard or improved surface ————  
Secondary highway, hard surface ———— Unimproved road ————  
Interstate Route ———— U.S. Route ———— State Route ————

BIG MOUND NORTH, FLA.  
(FORMERLY WEST PALM BEACH 2 NW)  
26080-H4-0M-024  
1970  
DMA 4937 IV NW—SERIES V8470