


STATE OF FLORIDA

131 NE
TYR

rs 0
5
DEPTH GRADIENT

MMH
GN
0°
1°09'
20" MILS
FLORIDA
QUADRANGLE LOCATION

UTM GRID AND 1981 MAGNETIC NORTH
DECLINATION AT CENTER OF SHEET

HYDROGRAPHIC SURVEY
INFORMATION

Survey Number	Survey Date	Survey Scale	Survey Line Spacing (Naut. Miles)
H-6795	1924-35	1:16,000	01'-08"
H-5619	1935	1:20,000	05'-15"
H-5667	1935	1:20,000	02'-15"
H-6724	1977	1:40,000	10'-15"

SCALE 1:24 000

1 5 0 KILOMETERS 1 2
1000 METERS 1000 2000
1 5 0 MILES 1
1000 2000 3000 4000 5000 6000 7000 8000 9000 10 000
FEET

CONTOUR INTERVAL 2 METERS
SUPPLEMENTARY CONTOUR INTERVAL 1 METER
NATIONAL GEODETIC VERTICAL DATUM OF 1929
CONTROL ELEVATIONS SHOWN TO THE NEAREST 0.1 METER
OTHER ELEVATIONS SHOWN TO THE NEAREST 0.5 METER
BATHYMETRIC CONTOUR INTERVAL 1 METER WITH SUPPLEMENTARY
0.5 METER CONTOUR SOUNDINGS IN METERS
GULF COAST LOW WATER DATUM
THE RELATIONSHIP BETWEEN THE TWO DATUMS IS VARIABLE
THE MEAN RANGE OF TIDE IS APPROXIMATELY 0.5 METERS

BASE MAP COMPLIES WITH NATIONAL MAP ACCURACY STANDARDS
BATHYMETRIC SURVEY DATA COMPLIES WITH INTERNATIONAL HYDROGRAPHIC
ORGANIZATION (IHO) SPECIAL PUBLICATION 44 ACCURACY STANDARDS
AND/OR STANDARDS (US) AND THE DATE OF THE SURVEY
FOR SALE BY THE GEOLOGICAL SURVEY, RESTON, VIRGINIA 22092
AND NATIONAL OCEAN SURVEY, ROCKVILLE, MARYLAND 20852
A FOLDER DESCRIBING TOPOGRAPHIC MAPS AND SYMBOLS IS AVAILABLE ON REQUEST

NATIONAL OCEAN SURVEY
HYDROGRAPHIC SURVEY INDEX

H-5795

H-5867

H-5795

H-5819

H-5867

H-970


100 miles


728
7290001E
04-37


ROAD CLASSIFICATION


Primary highway, hard surface _____	Light-duty road, hard or improved surface _____
Secondary highway, hard surface _____	Unimproved road _____

Trails

 Interstate Route

 U. S. Route

 State Route

 County Route