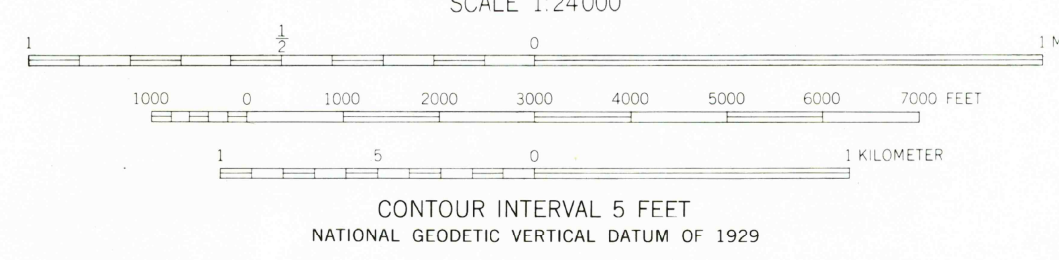
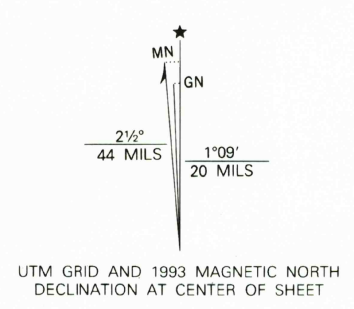



Mapped, edited, and published by the Geological Survey
Control by USGS and NOS/NOAA
Culture and drainage in part compiled from aerial photographs taken 1951. Topography by planimeter surveys 1954
Polyconic projection. 10,000-foot grid ticks based on Florida coordinate system, north zone
1000-meter Universal Transverse Mercator grid ticks, zone 17, shown in blue
1927 North American Datum (NAD 27)
North American Datum of 1983 (NAD 83) is shown by dashed corner ticks. The values of the shift between NAD 27 and NAD 83 for 7.5 minute intersections are given in USGS Bulletin 1875
Dashed land lines indicate approximate locations
Revisions compiled in cooperation with State of Florida agencies from aerial photographs taken 1989 and other sources. Contours not revised. This information not field checked. Map edited 1993



THIS MAP COMPLIES WITH NATIONAL MAP ACCURACY STANDARDS
FOR SALE BY U.S. GEOLOGICAL SURVEY
DENVER, COLORADO 80225 OR RESTON, VIRGINIA 22092
A FOLDER DESCRIBING TOPOGRAPHIC MAPS AND SYMBOLS IS AVAILABLE ON REQUEST



ROAD CLASSIFICATION
Primary highway, hard surface
Secondary highway, hard surface
Interstate Route
U. S. Route
County Route
Light-duty road, hard or improved surface
Unimproved road
State Route

CLARA, FLA.
29083-G3-TF-024
1954
REVISED 1993
DMA 4343 IV SE-SERIES Y847