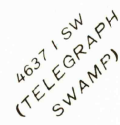


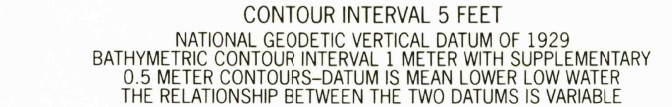
FORT MYERS QUADRANGLE
FLORIDA-LEE CO.
7.5 MINUTE SERIES (TOPOGRAPHIC-BATHYMETRIC)




FLORIDA

STUDY AREA LOCATION

UTM GRID AND 1987 MAGNETIC NORTH
DECLINATION AT CENTER OF SHEET



BASE MAP COMPLIES WITH NATIONAL MAP ACCURACY STANDARDS
BATHYMETRIC SURVEY DATA COMPLIES WITH INTERNATIONAL HYDROGRAPHIC
ORGANIZATION (IHO) SPECIAL PUBLICATION 44 ACCURACY STANDARDS
AND/OR STANDARDS USED AT THE DATE OF THE SURVEY
FOR SALE BY U. S. GEOLOGICAL SURVEY
DENVER, COLORADO 80225, OR RESTON, VIRGINIA 22092
A FOLDER DESCRIBING TOPOGRAPHIC MAPS AND SYMBOLS IS AVAILABLE ON REQUEST



SURVEY NUMBER	SURVEY DATE	SURVEY SCALE	SURVEY LINE SPACING (NAUT. MILES)
H4691	1927	1:10,000	02.08
H4829	1928/29	1:10,000	01.06
NOS CHART 11428		SEPT. 26, 1981	140,000

FORT MYERS, FLA.
26081-F7-TB-024
1958
PHOTOREVISED 1987
BATHYMETRY ADDED 1991
DMA 4637 II NE - SERIES V847

PHOTOREVISED 1987
BATHYMETRY ADDED 1991
DMA 4637 II NE - SERIES V847