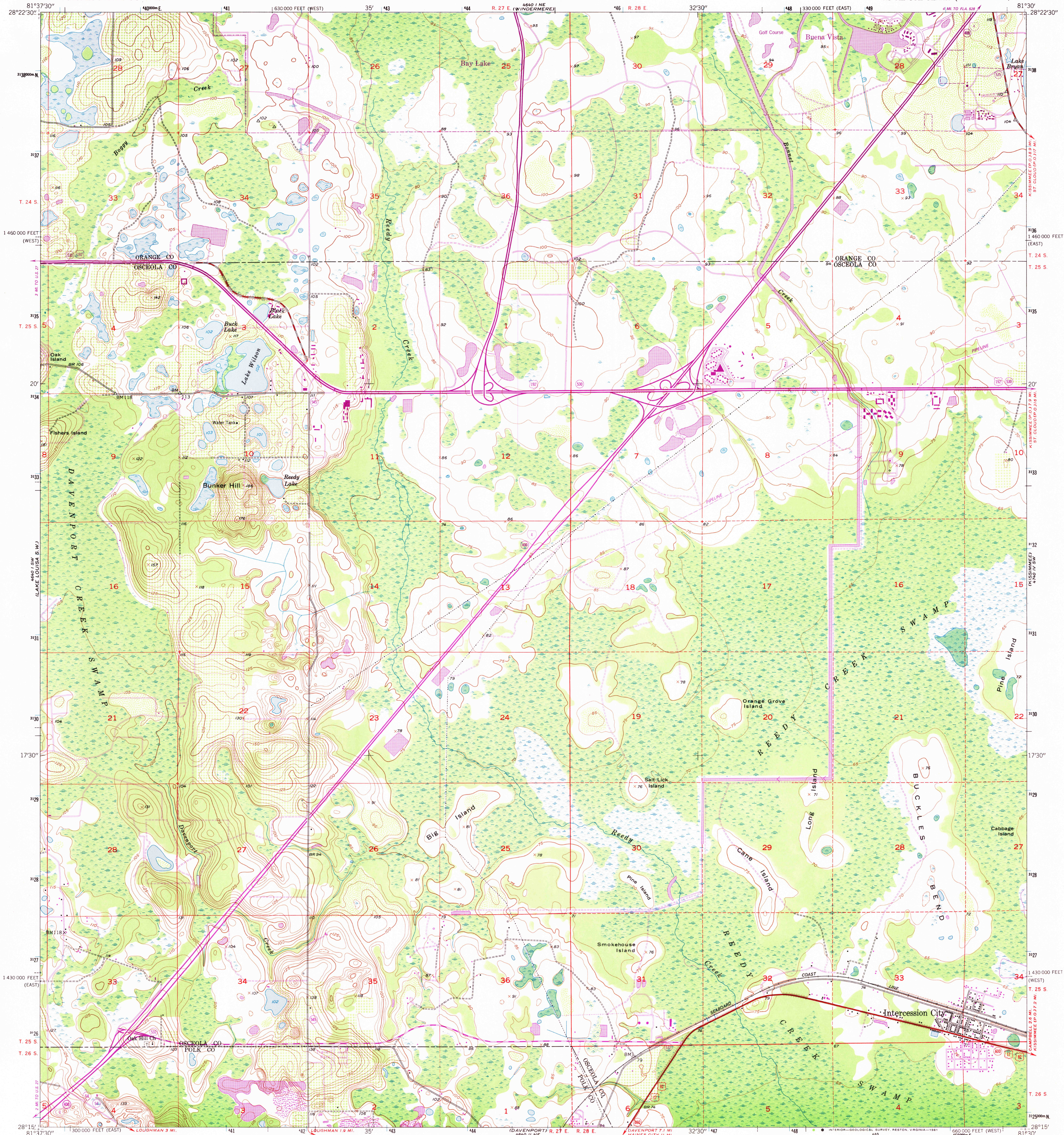


UNITED STATES
DEPARTMENT OF THE INTERIOR
GEOLOGICAL SURVEY

INTERCESSION CITY QUADRANGLE
FLORIDA
7.5 MINUTE SERIES (TOPOGRAPHIC)

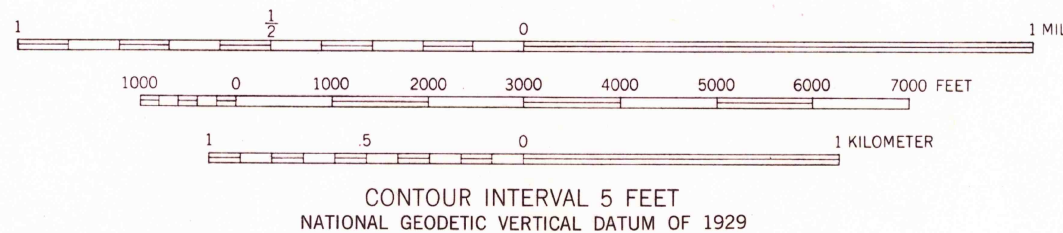
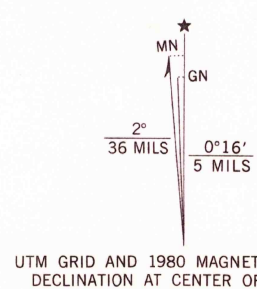


Mapped, edited, and published by the Geological Survey
Control by USGS, USC&GS, and USCE

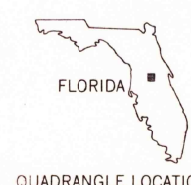
Culture and drainage in part compiled by U. S. Corps of Engineers
from aerial photographs taken 1950. Topography by plane-table
surveys 1953

Polycyclic projection
10,000-foot grids based on Florida coordinate system,
east and west zones
1000-meter Universal Transverse Mercator grid ticks
zone 17, shown in blue. 1927 North American Datum
To place on the predicted North American Datum 1983
move the projection lines 28 meters south and
19 meters west as shown by dashed corner ticks
Dashed land lines indicate approximate locations

Revisions shown in purple compiled from aerial photographs
taken 1977 and other source data. This information not
field checked. Map edited 1980



THIS MAP COMPLIES WITH NATIONAL MAP ACCURACY STANDARDS
FOR SALE BY U. S. GEOLOGICAL SURVEY, RESTON, VIRGINIA 22092
A FOLDER DESCRIBING TOPOGRAPHIC MAPS AND SYMBOLS IS AVAILABLE ON REQUEST



ROAD CLASSIFICATION			
Heavy-duty	4 LANE 16 LANE	Light-duty	
Medium-duty	4 LANE 16 LANE	Unimproved dirt	
Interstate Route		U. S. Route	
		State Route	

INTERCESSION CITY, FLA.
N2815-W8130/7.5

1953
DMA 4640 1 SE-SERIES V047

DEC 10 1987