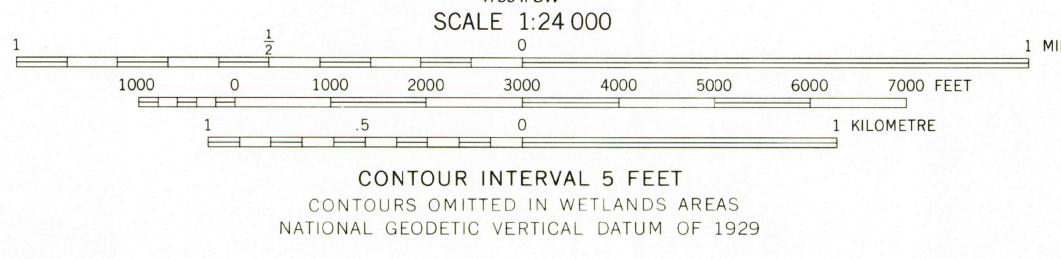
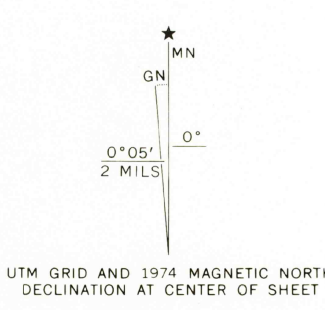


UNITED STATES
DEPARTMENT OF THE INTERIOR
GEOLOGICAL SURVEY

STATE OF FLORIDA

LITTLE MARSH QUADRANGLE
FLORIDA-COLLIER CO.
7.5 MINUTE SERIES ORTHOPHOTOMAP (TOPOGRAPHIC)

Mapped, edited, and published by the Geological Survey
Control by USGS and NOS/NOAA
Orthophotomap prepared from aerial photograph
taken February 15, 1971. Topography by planetable surveys 1974
Projection and 10,000-foot grid ticks: Florida coordinate
system, east zone (transverse Mercator)
1000-metre Universal Transverse Mercator grid ticks,
zone 17, shown in blue. 1927 North American datum
Dotted land lines established by private survey
Where omitted, land lines have not been established
or are not shown because of insufficient data




THIS MAP COMPLIES WITH NATIONAL MAP ACCURACY STANDARDS
FOR SALE BY U. S. GEOLOGICAL SURVEY, RESTON, VIRGINIA 22092
A FOLDER DESCRIBING TOPOGRAPHIC MAPS AND SYMBOLS IS AVAILABLE ON REQUEST



ROAD CLASSIFICATION

Primary highway, hard surface	Light-duty road, hard or improved surface
Secondary highway, hard surface	Unimproved road
Trails	

Interstate Route U. S. Route State Route



LITTLE MARSH, FLA.
(FORMERLY IMMOKALEE 4 NW)
26081-B2-0M-024
1974

DMA 4736 II NW - SERIES V8470