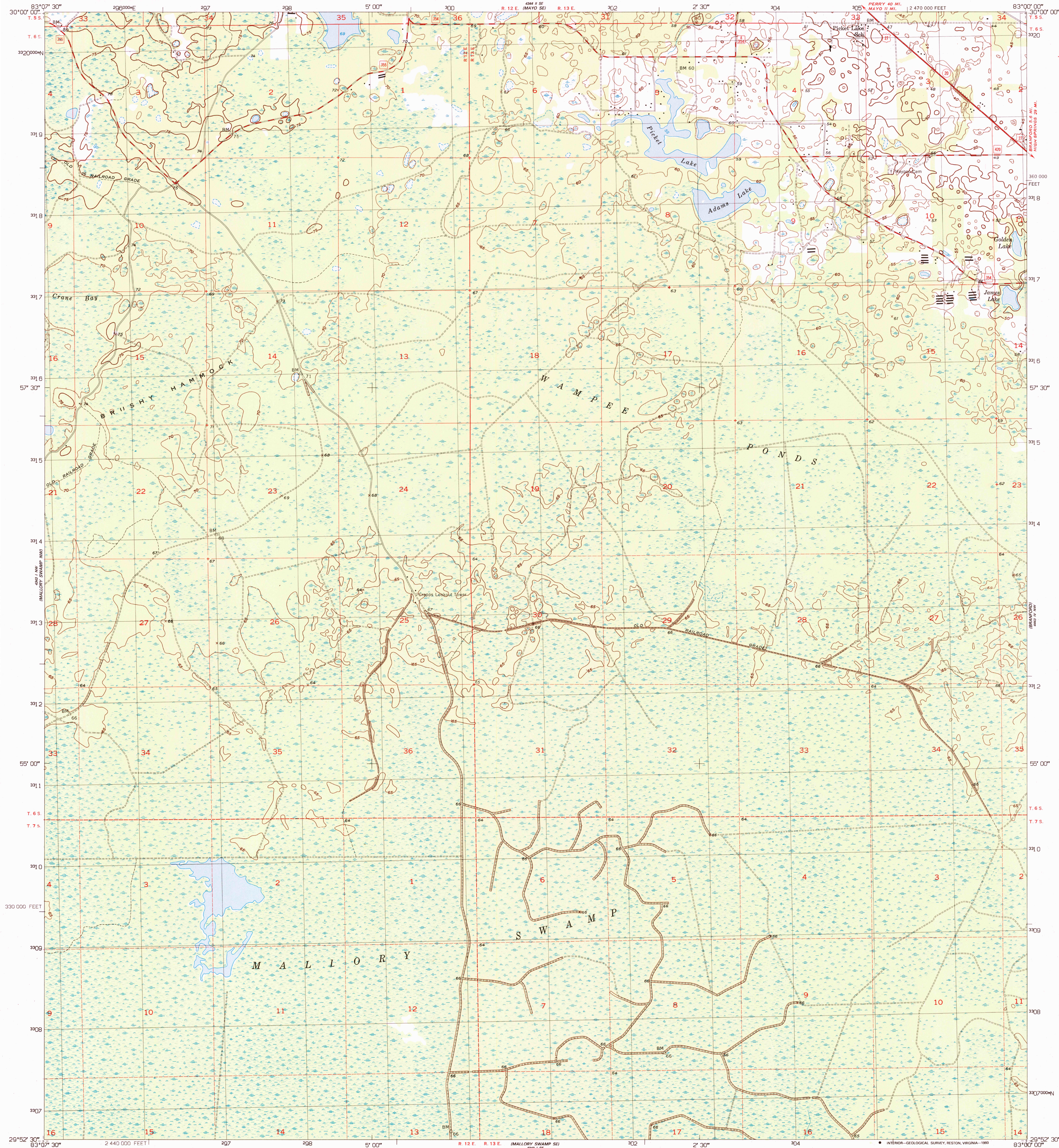
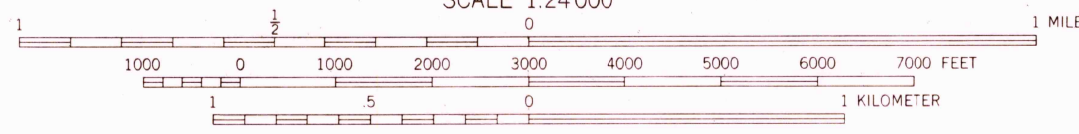
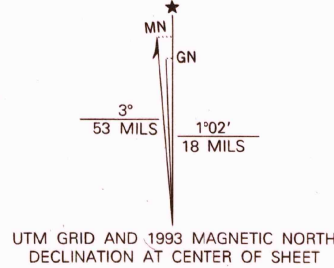


UNITED STATES
DEPARTMENT OF THE INTERIOR
GEOLOGICAL SURVEY

MALLORY SWAMP NE QUADRANGLE
FLORIDA-LAFAYETTE CO.
7.5 MINUTE SERIES (TOPOGRAPHIC)




Mapped, edited, and published by the Geological Survey
Control by USGS and NOS/NOAA
Culture and drainage in part compiled from aerial photographs
taken 1951. Topography by planetable surveys 1953-1954
Polyconic Projection, 10,000-foot grid ticks based on
Florida coordinate system, north zone
1000-meter Universal Transverse Mercator grid, zone 17
1927 North American Datum (NAD 27)
North American Datum of 1983 (NAD 83) is shown by dashed
corner ticks. The values of the shift between NAD 27 and NAD 83
for 7.5-minute intersections are given in USGS Bulletin 1875
Dashed land lines indicate approximate locations
Revisions compiled in cooperation with State of Florida agencies
from aerial photographs taken 1989 and other sources. Contours
not revised. This information not field checked. Map edited 1993



CONTOUR INTERVAL 5 FEET
NATIONAL GEODETIC VERTICAL DATUM OF 1929

THIS MAP COMPLIES WITH NATIONAL MAP ACCURACY STANDARDS
FOR SALE BY U.S. GEOLOGICAL SURVEY
DENVER, COLORADO 80225 OR RESTON, VIRGINIA 22092
A FOLDER DESCRIBING TOPOGRAPHIC MAPS AND SYMBOLS IS AVAILABLE ON REQUEST



ROAD CLASSIFICATION
Primary highway, hard surface
Secondary highway, hard surface
Unimproved road
Light-duty road, hard or improved surface
U.S. Route
State Route
County Route
MALLORY SWAMP NE, FLA.
29083-H1-TF-024

1954
REVISED 1993
DMA 4343 I NE-SERIES 7847