

Produced by the United States Geological Survey

Control by USGS, NOS/NOAA and Florida Geodetic Survey

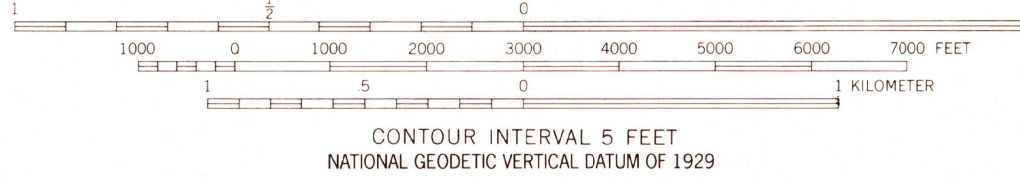
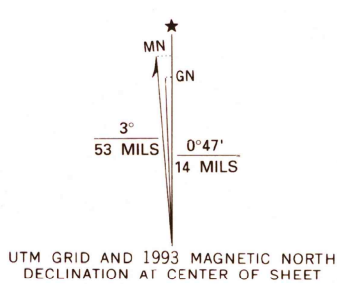
Topography by photogrammetric methods from aerial photographs taken 1960. Field checked 1962

Projection and 10,000-foot grid ticks: Florida coordinate system, north zone (Lambert conformal conic)  
1000-meter Universal Transverse Mercator grid ticks, zone 17, shown in blue 1927 North American Datum (NAD 27)

North American Datum of 1983 (NAD 83) is shown by dashed corner ticks  
The values of the shift between NAD 27 and NAD 83 for 7.5-minute intersections are given in USGS Bulletin 1875

There may be private inholdings within the boundaries of the National or State reservations shown on this map


Fine red dashed lines indicate selected fence and field lines where generally visible on aerial photographs. This information is unchecked



ROAD CLASSIFICATION	
Heavy-duty	Light-duty
Medium-duty	Unimproved dirt
Interstate Route	U.S. Route
	State Route

THIS MAP COMPLIES WITH NATIONAL MAP ACCURACY STANDARDS  
FOR SALE BY U.S. GEOLOGICAL SURVEY  
DENVER, COLORADO 80225, OR RESTON, VIRGINIA 22092  
A FOLDER DESCRIBING TOPOGRAPHIC MAPS AND SYMBOLS IS AVAILABLE ON REQUEST

Revisions shown in purple and woodland compiled in cooperation with State of Florida agencies from aerial photographs taken 1989 and other sources  
Contours not revised. This information not field checked  
Map edited 1993



MIKESVILLE, FLA.  
29082-H5-1F-024

1962  
REVISED 1993  
DMA 4443 1 NE-SERIES V847