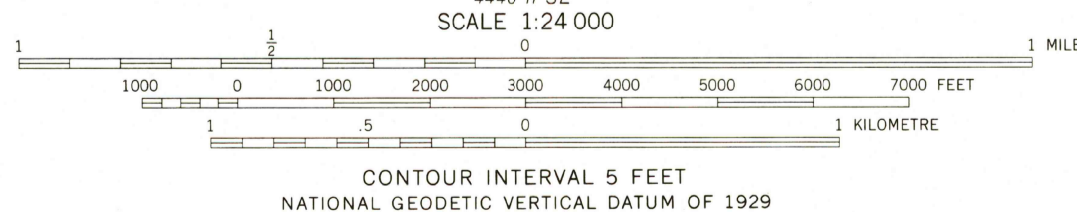
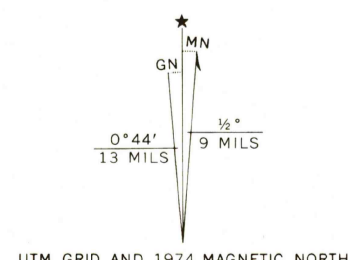



Mapped, edited, and published by the Geological Survey  
Control by USGS, NOS/NOAA, and Florida Department of Transportation  
Topography by photogrammetric methods from aerial  
photographs taken December 1971. Field checked 1974  
Supersedes Army Map Service map dated 1944  
Projection and 10,000-foot grid ticks: Florida coordinate system,  
west zone (transverse Mercator)  
1000-metre Universal Transverse Mercator grid ticks, zone 17,  
shown in blue. 1927 North American datum  
Fine red dashed lines indicate selected fence and field lines where  
generally visible on aerial photographs. This information is unchecked  
To place on the predicted North American Datum 1983,  
move the projection lines 28 meters south and  
16 meters west as shown by dashed corner ticks



ROAD CLASSIFICATION  
Primary highway, hard surface  
Secondary highway, hard surface  
Light-duty road, hard or improved surface  
Unimproved road  
Interstate Route  
U. S. Route  
State Route

THIS MAP COMPLIES WITH NATIONAL MAP ACCURACY STANDARDS  
FOR SALE BY U. S. GEOLOGICAL SURVEY, DENVER, COLORADO 80225, OR RESTON, VIRGINIA 22092  
A FOLDER DESCRIBING TOPOGRAPHIC MAPS AND SYMBOLS IS AVAILABLE ON REQUEST



ODESSA, FLA  
28082-B5-1F-024

1974

DMA 4440 II NE--SERIES V847