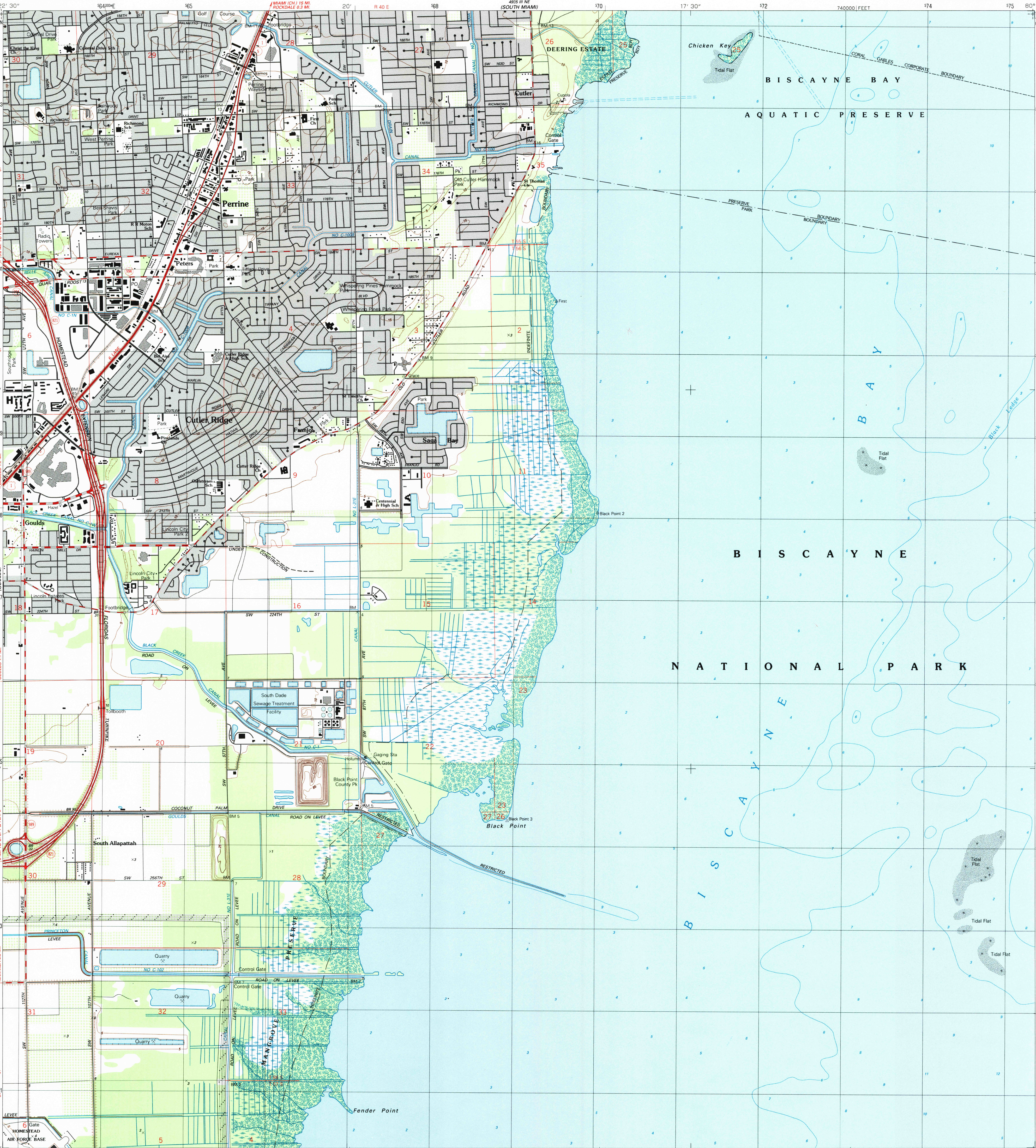



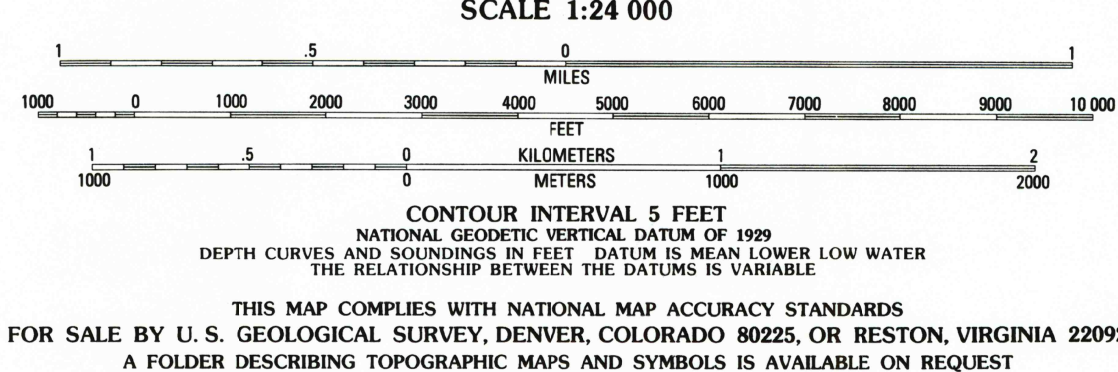
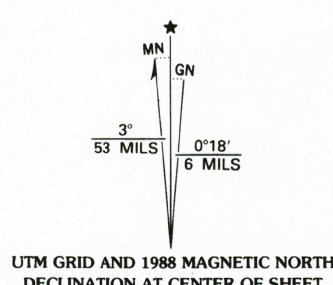
UNITED STATES
DEPARTMENT OF THE INTERIOR
GEOLOGICAL SURVEY

STATE OF FLORIDA

PERRINE QUADRANGLE
FLORIDA-DADE CO.
7.5 MINUTE SERIES (TOPOGRAPHIC)



Mapped by U. S. Coast and Geodetic Survey
Edited and published by the Geological Survey
Control by USGS, NOS/NOAA, and Florida Department of Transportation
Planimetry in part compiled from aerial photographs 1945-46
taken 1942 and 1945. Topography by planetographs surveys 1945-46
Revised by the Geological Survey from aerial photographs taken
1987. Field checked 1988. Map edited 1988
Selected hydrographic data compiled from NOS Charts 11465 (1984)
and 11463 (1987). This information is not intended for navigational purposes
Projection and 10,000-foot grid ticks: Florida coordinate
system, east zone (transverse Mercator)
1000-meter Universal Transverse Mercator grid, zone 17
1927 North American Datum
To place on the predicted North American Datum 1983,
move the projection lines 41 meters south and
22 meters west as shown by dashed corner ticks
There may be private inholdings within the boundaries of
the National or State reservations shown on this map
No distinction made between houses, barns, and other buildings
Gray tint indicates areas in which only landmark buildings are shown



ROAD CLASSIFICATION
Primary highway, hard surface Light-duty road, hard or improved surface
Secondary highway, hard surface Unimproved road
Interstate Route U. S. Route State Route County Route
PERRINE, FLA.
25080-E3-TF-024
1988
DMA 4935 III SE-SERIES 1987